

**City of Kamloops Statistical Report  
2008**

**Version 1**

**City of Kamloops  
Development and Engineering Services Division  
105 Seymour Street  
Kamloops, BC**

## Table of Contents

### Part I: Kamloops Profile

<b>Population</b>	<b>6</b>
- Population by neighbourhood	6
- Population per dwelling	6
- Population by dwelling type	7
- Age Profile	7
<b>Demographics</b>	
- Family composition, Kamloops and BC	8
- Family size by type, Kamloops and BC	8
- Population by mother tongue	9
- Aboriginal population	9
<b>Education</b>	<b>10</b>
- Educational attainment, Kamloops and BC	10
- Education attainment, major field of study	10
<b>Labour Force</b>	<b>11</b>
- Labour force participation	11
- Labour force composition, by occupation, Kamloops and BC	11
- Labour force composition, by Industry, Kamloops and BC	12
- Mode of transportation to work, Kamloops and BC	12
<b>Housing &amp; Development</b>	<b>13</b>
- Home ownership, Kamloops and BC	13
- Home ownership by neighbourhood	13
- Historical vacancy rates, apartment/rowhouse	14
- Historical vacancy rates, apartment	14
- Historical rental rates, bachelor	15
- Historical rental rates, one bedroom	15
- Historical rental rates, two bedroom	16
- Historical rental rates, three bedroom	16
- Rooms per dwelling	17
- Dwellings by period of construction	17
- Housing starts by dwelling type	18
- Subdivision statistics	18
- Development applications	19
<b>Economy</b>	<b>20</b>
- Business Licences	20
<b>Kamloops Services</b>	<b>21</b>
- Airport	21

### Part II: Neighbourhood Profiles

<b>Dallas</b>	<b>23</b>
- Age profile	23
- Occupied private dwellings by year of construction	23
- Number of children at home	24

- Family type . . . . .	24
- Family size . . . . .	24
- Household size . . . . .	24
<b>Barnhartvale/Campbell Creek . . . . .</b>	<b>25</b>
- Age profile . . . . .	25
- Occupied private dwellings by year of construction . . . . .	25
- Number of children at home . . . . .	26
- Family type . . . . .	26
- Family size . . . . .	26
- Household size . . . . .	26
<b>Valleyview . . . . .</b>	<b>27</b>
- Age profile . . . . .	27
- Occupied private dwellings by year of construction . . . . .	27
- Number of children at home . . . . .	28
- Family type . . . . .	28
- Family size . . . . .	28
- Household size . . . . .	28
<b>Juniper . . . . .</b>	<b>29</b>
- Age profile . . . . .	29
- Occupied private dwellings by year of construction . . . . .	29
- Number of children at home . . . . .	30
- Family type . . . . .	30
- Family size . . . . .	30
- Household size . . . . .	30
<b>Rosehill/Knutsford . . . . .</b>	<b>31</b>
- Age profile . . . . .	31
- Occupied private dwellings by year of construction . . . . .	31
- Number of children at home . . . . .	32
- Family type . . . . .	32
- Family size . . . . .	32
- Household size . . . . .	32
<b>West End . . . . .</b>	<b>33</b>
- Age profile . . . . .	33
- Occupied private dwellings by year of construction . . . . .	33
- Number of children at home . . . . .	34
- Family type . . . . .	34
- Family size . . . . .	34
- Household size . . . . .	34
<b>Downtown . . . . .</b>	<b>35</b>
- Age profile . . . . .	35
- Occupied private dwellings by year of construction . . . . .	35
- Number of children at home . . . . .	36
- Family type . . . . .	36
- Family size . . . . .	36
- Household size . . . . .	36
<b>South Shore . . . . .</b>	<b>37</b>
- Age profile . . . . .	37
- Occupied private dwellings by year of construction . . . . .	37
- Number of children at home . . . . .	38

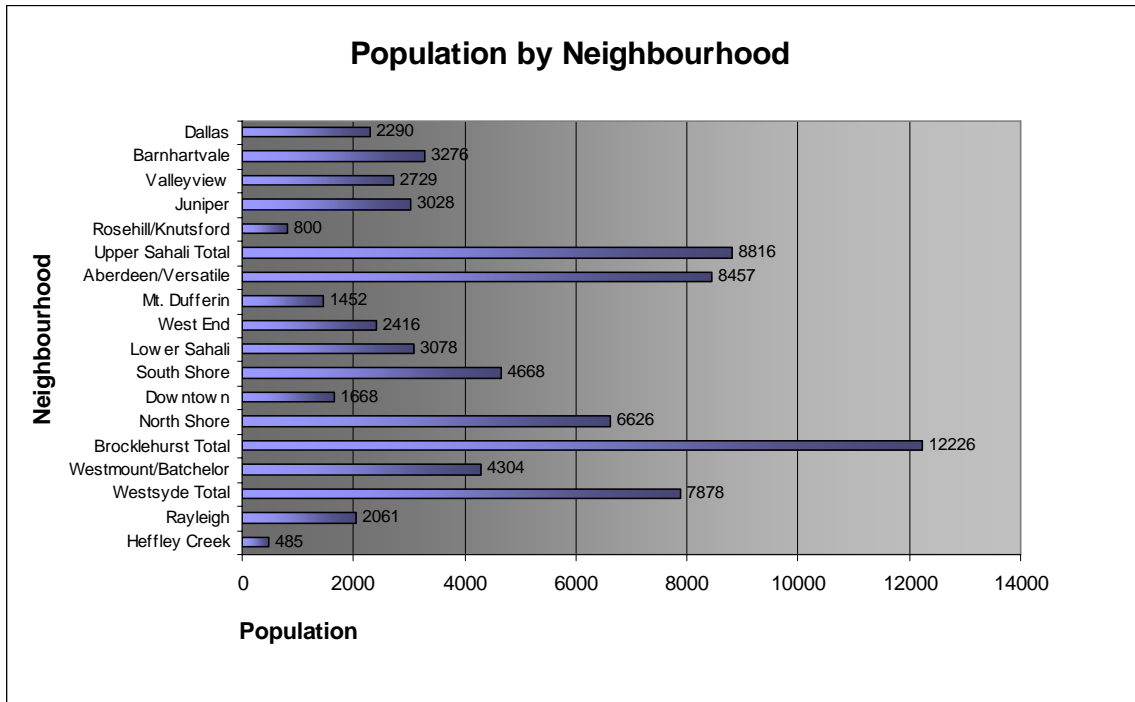
- Family type . . . . .	38
- Family size . . . . .	38
- Household size . . . . .	38
<b>Upper Sahali . . . . .</b>	<b>39</b>
- Age profile . . . . .	39
- Occupied private dwellings by year of construction . . . . .	39
- Number of children at home . . . . .	40
- Family type . . . . .	40
- Family size . . . . .	40
- Household size . . . . .	40
<b>Lower Sahali . . . . .</b>	<b>41</b>
- Age profile . . . . .	41
- Occupied private dwellings by year of construction . . . . .	41
- Number of children at home . . . . .	42
- Family type . . . . .	42
- Family size . . . . .	42
- Household size . . . . .	42
<b>Aberdeen/Pineview Valley . . . . .</b>	<b>43</b>
- Age profile . . . . .	43
- Occupied private dwellings by year of construction . . . . .	43
- Number of children at home . . . . .	44
- Family type . . . . .	44
- Family size . . . . .	44
- Household size . . . . .	44
<b>Mount Dufferin. . . . .</b>	<b>45</b>
- Age profile . . . . .	45
- Occupied private dwellings by year of construction . . . . .	45
- Number of children at home . . . . .	46
- Family type . . . . .	46
- Family size . . . . .	46
- Household size . . . . .	46
<b>North Shore . . . . .</b>	<b>47</b>
- Age profile . . . . .	47
- Occupied private dwellings by year of construction . . . . .	47
- Number of children at home . . . . .	48
- Family type . . . . .	48
- Family size . . . . .	48
- Household size . . . . .	48
<b>Westmount/Batchelor Heights. . . . .</b>	<b>49</b>
- Age profile . . . . .	49
- Occupied private dwellings by year of construction . . . . .	49
- Number of children at home . . . . .	50
- Family type . . . . .	50
- Family size . . . . .	50
- Household size . . . . .	50
<b>Westsyde . . . . .</b>	<b>51</b>
- Age profile . . . . .	51
- Occupied private dwellings by year of construction . . . . .	51
- Number of children at home . . . . .	52

---

- Family type . . . . .	52
- Family size . . . . .	52
- Household size . . . . .	52
<b>Rayleigh . . . . .</b>	<b>53</b>
- Age profile . . . . .	53
- Occupied private dwellings by year of construction . . . . .	53
- Number of children at home . . . . .	54
- Family type . . . . .	54
- Family size . . . . .	54
- Household size . . . . .	54
<b>Heffley Creek . . . . .</b>	<b>55</b>
- Age profile . . . . .	55
- Occupied private dwellings by year of construction . . . . .	55
- Number of children at home . . . . .	56
- Family type . . . . .	56
- Family size . . . . .	56
- Household size . . . . .	56

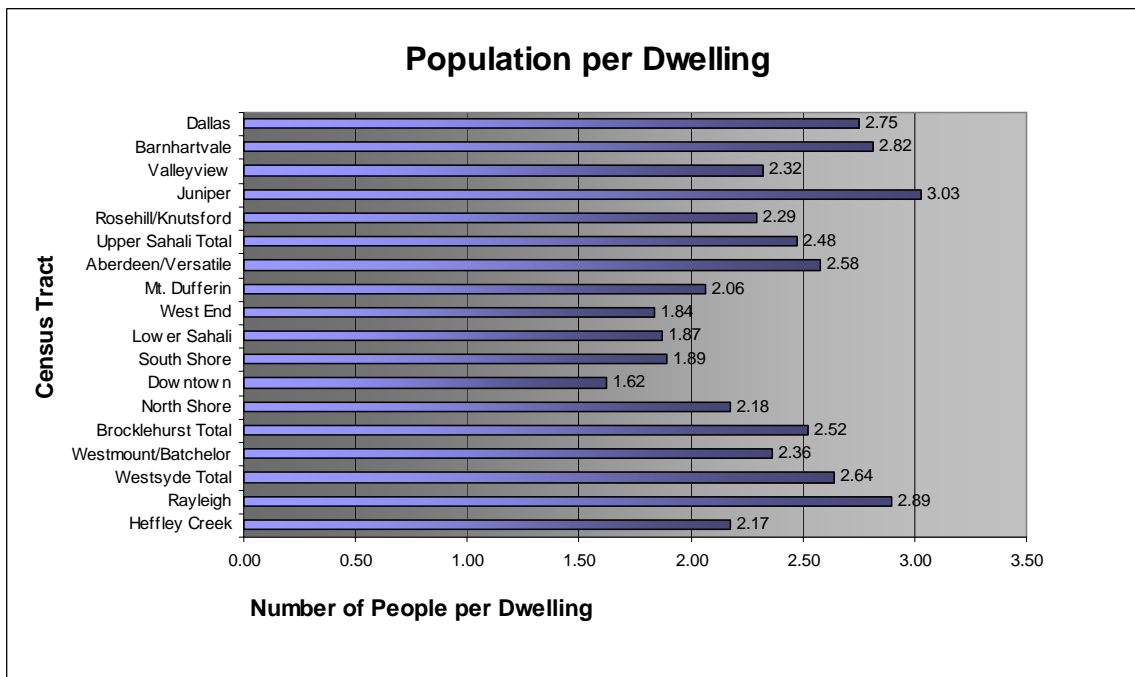
## **Part I: Kamloops Statistical Profile**

## Kamloops Profile: Population



**City of Kamloops 2006 population total: 80376**

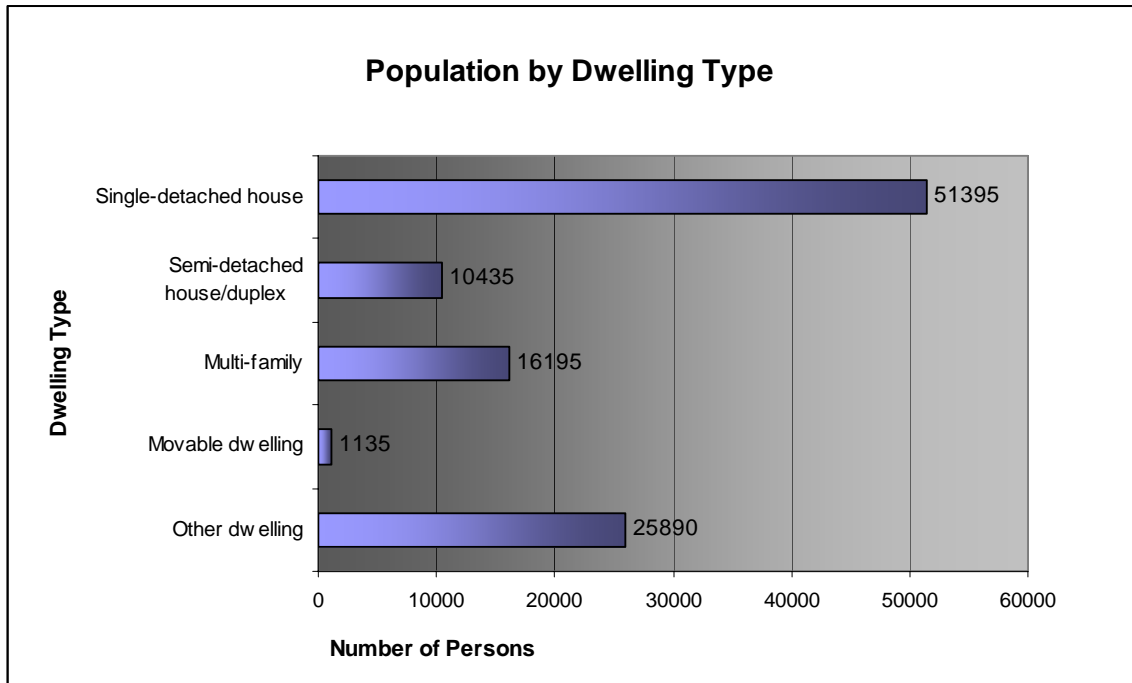
Source: StatsCan 2006 Census



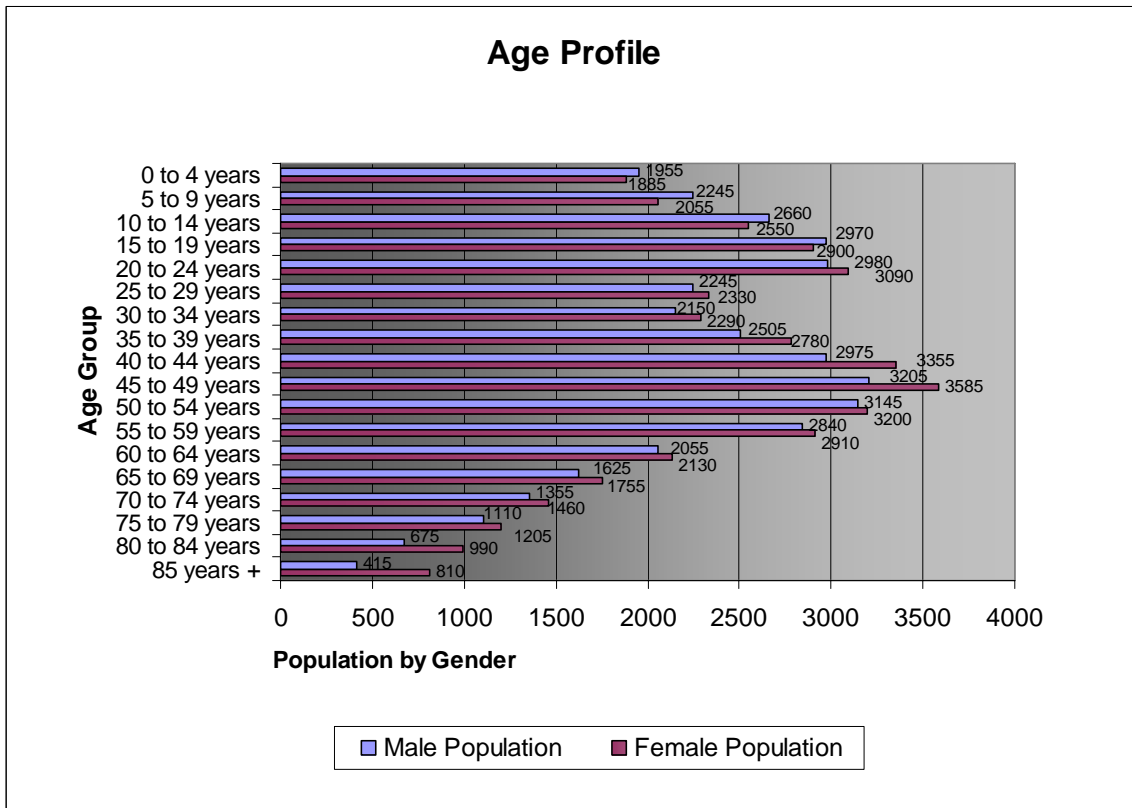
**Total number of dwellings in the City of Kamloops: 34163**

**Average number of persons per dwelling in Kamloops: 2.35**

Source: StatsCan 2006 Census

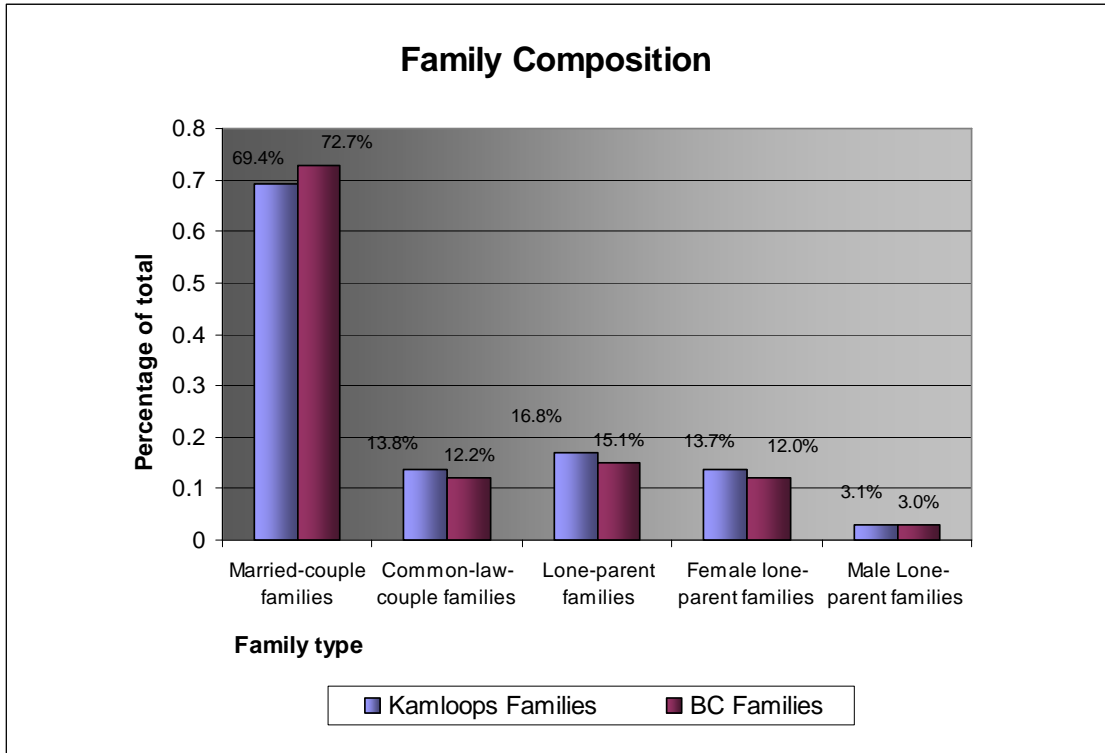


Source: StatsCan 2006 Census

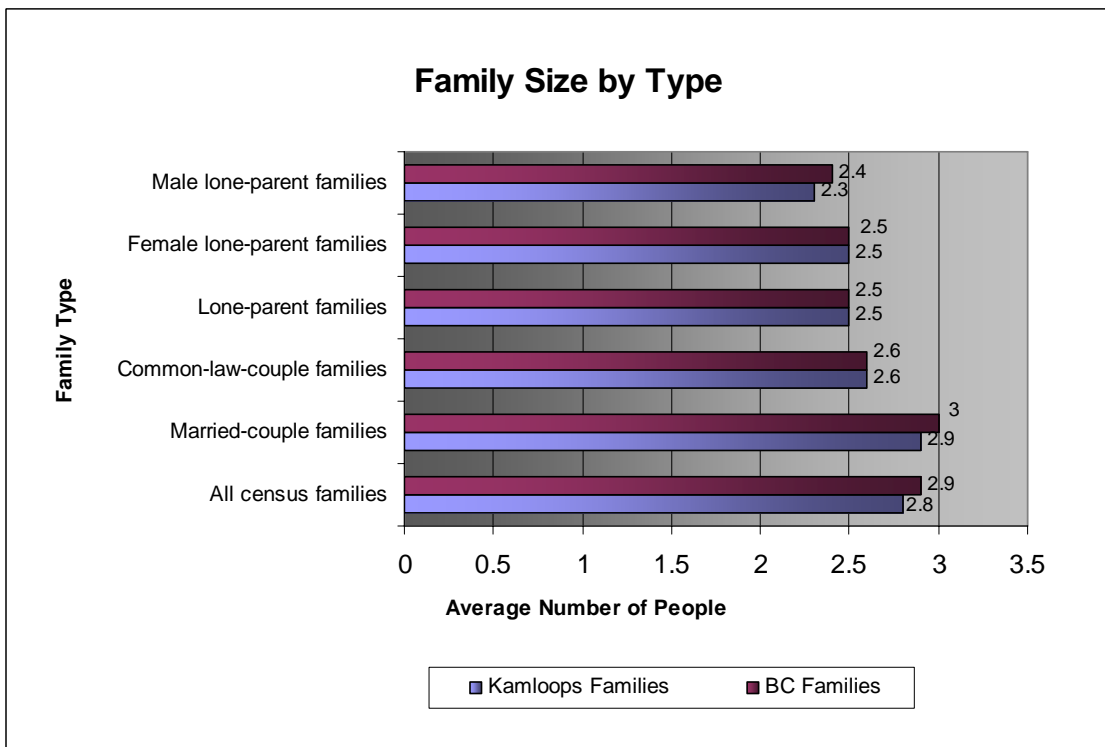


Source: StatsCan 2006 Census

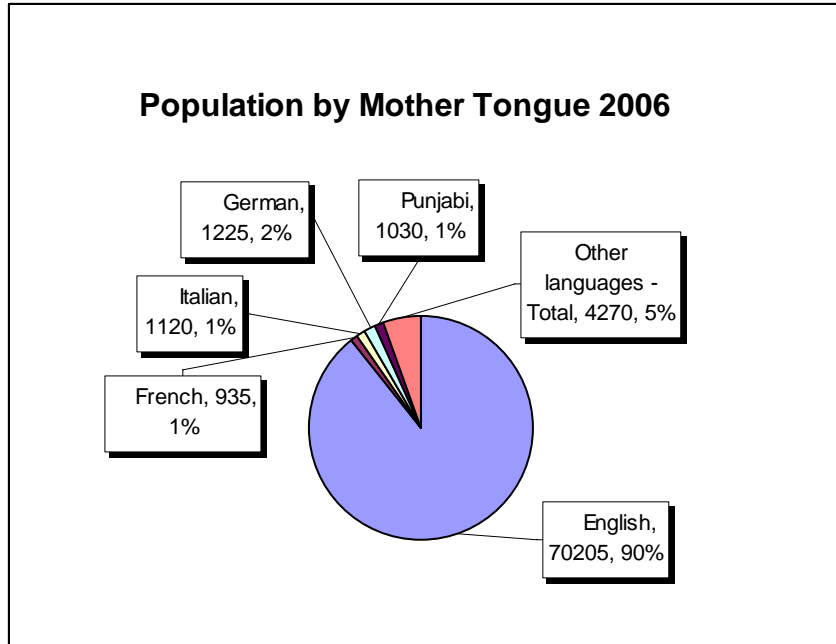
## Kamloops Profile: Demographics



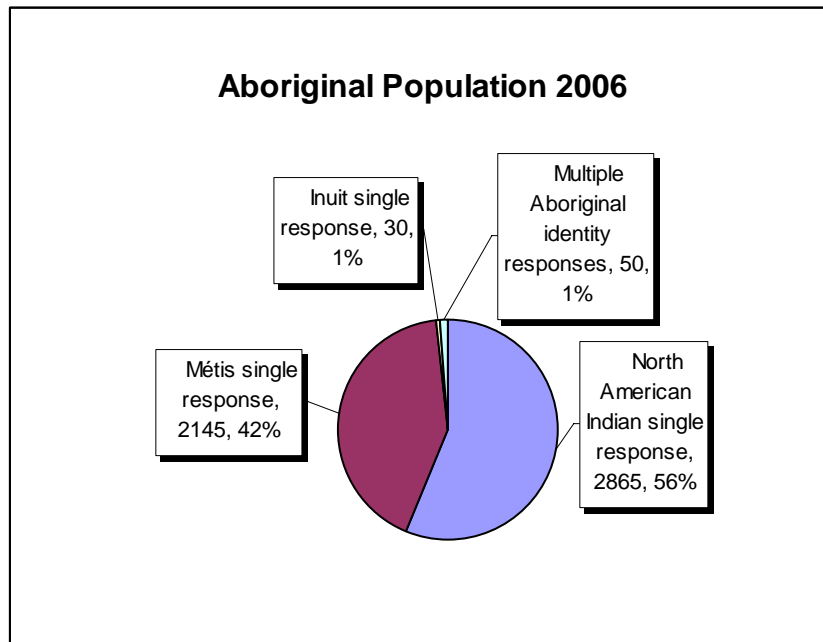
Source: StatsCan 2006 Census



Source: StatsCan 2006 Census

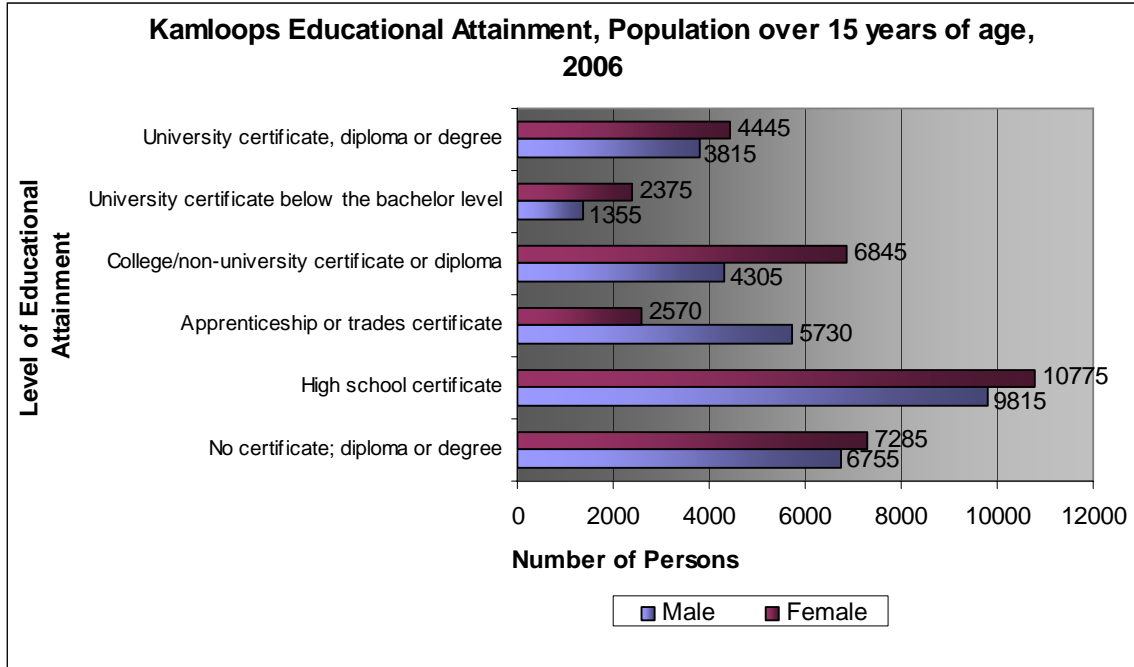


Source: StatsCan 2006 Census

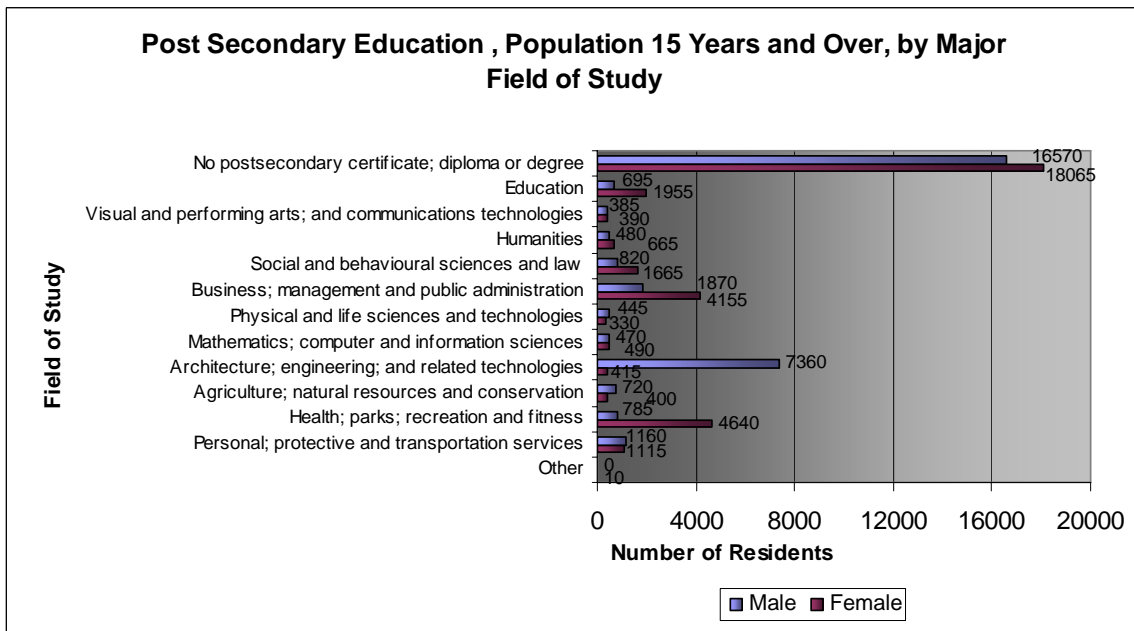


Source: StatsCan 2006 Census

## Kamloops Profile: Education

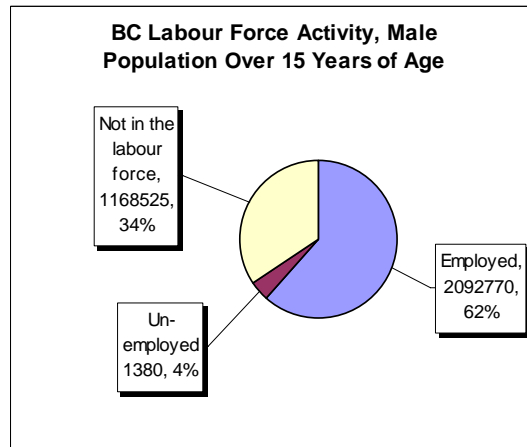
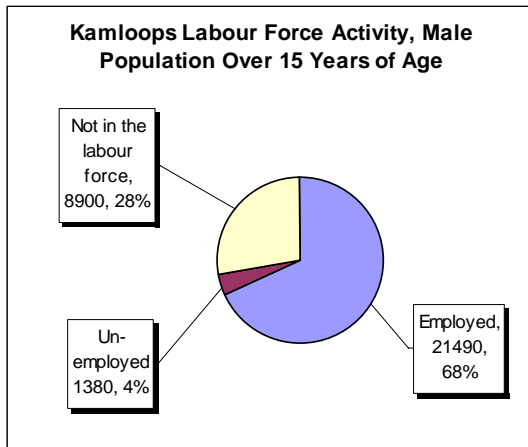


Source: StatsCan 2006 Census

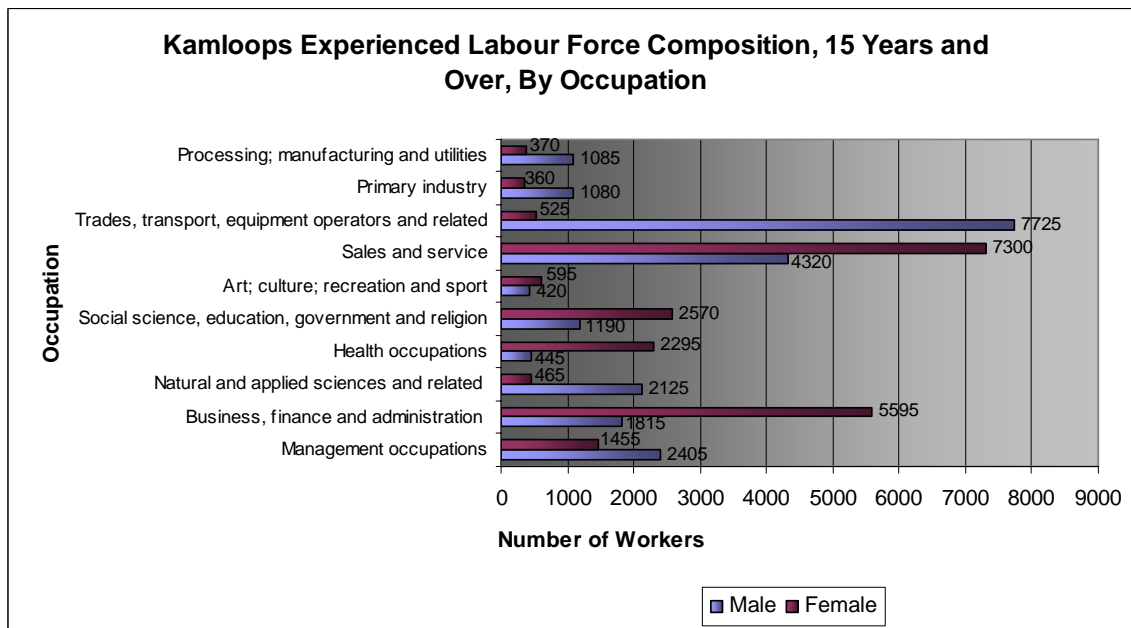


Source: StatsCan 2006 Census

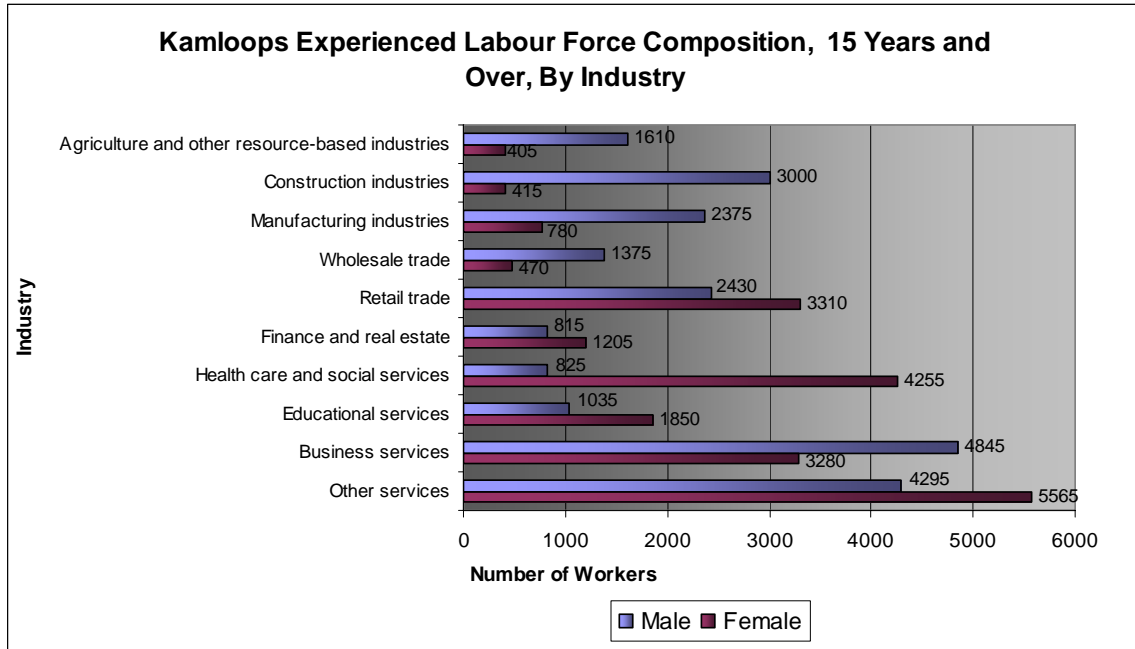
## Kamloops Profile: Labour Force



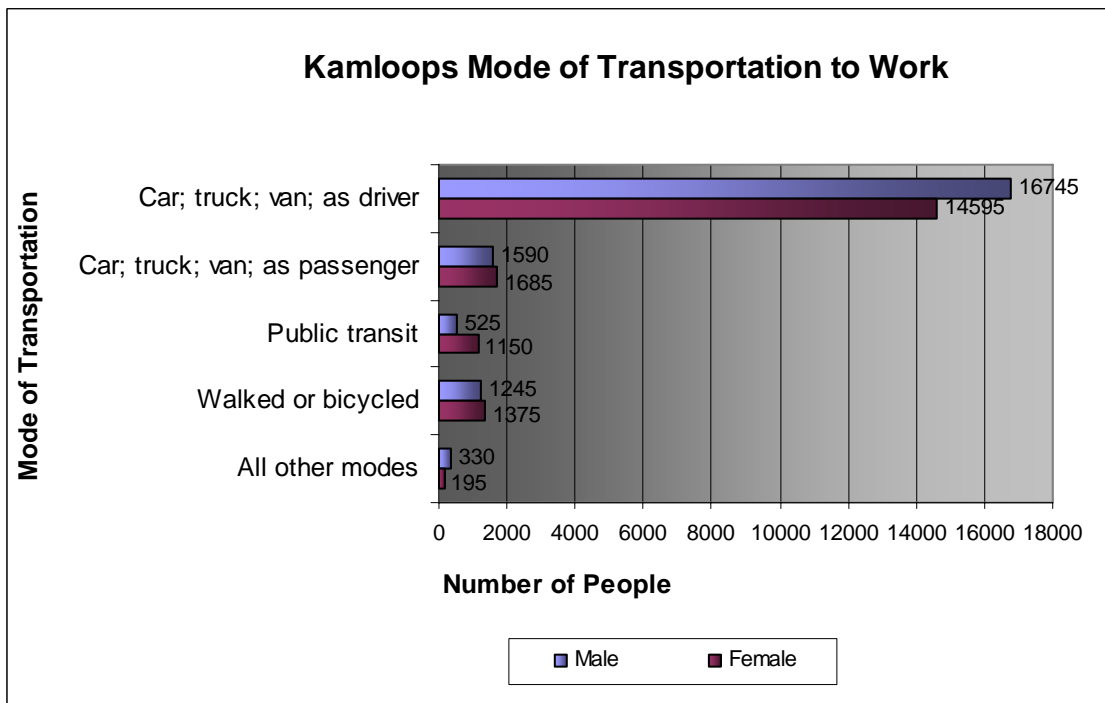
Source: StatsCan, 2006 Census



Source: StatsCan 2006 Census

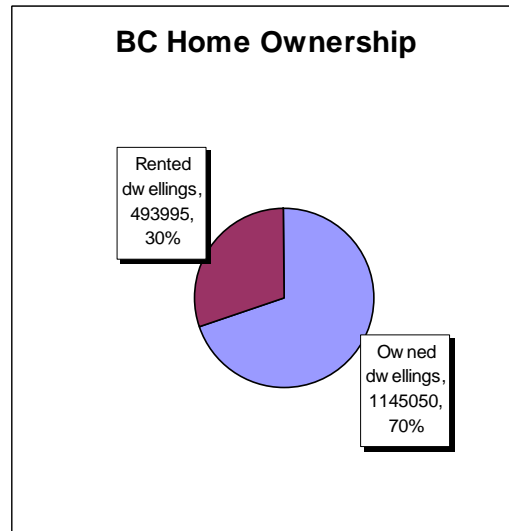
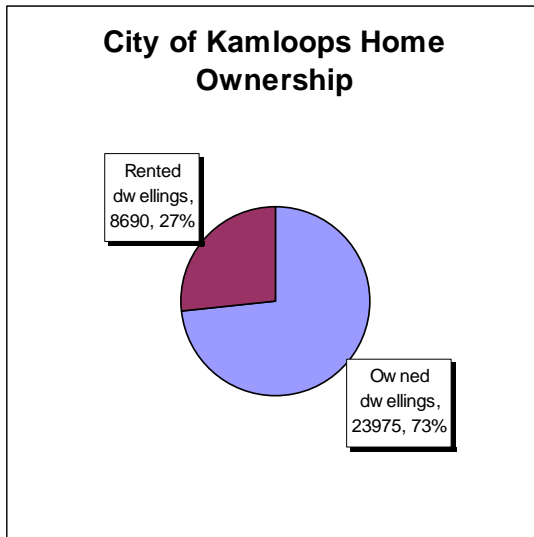


Source: StatsCan 2006 Census

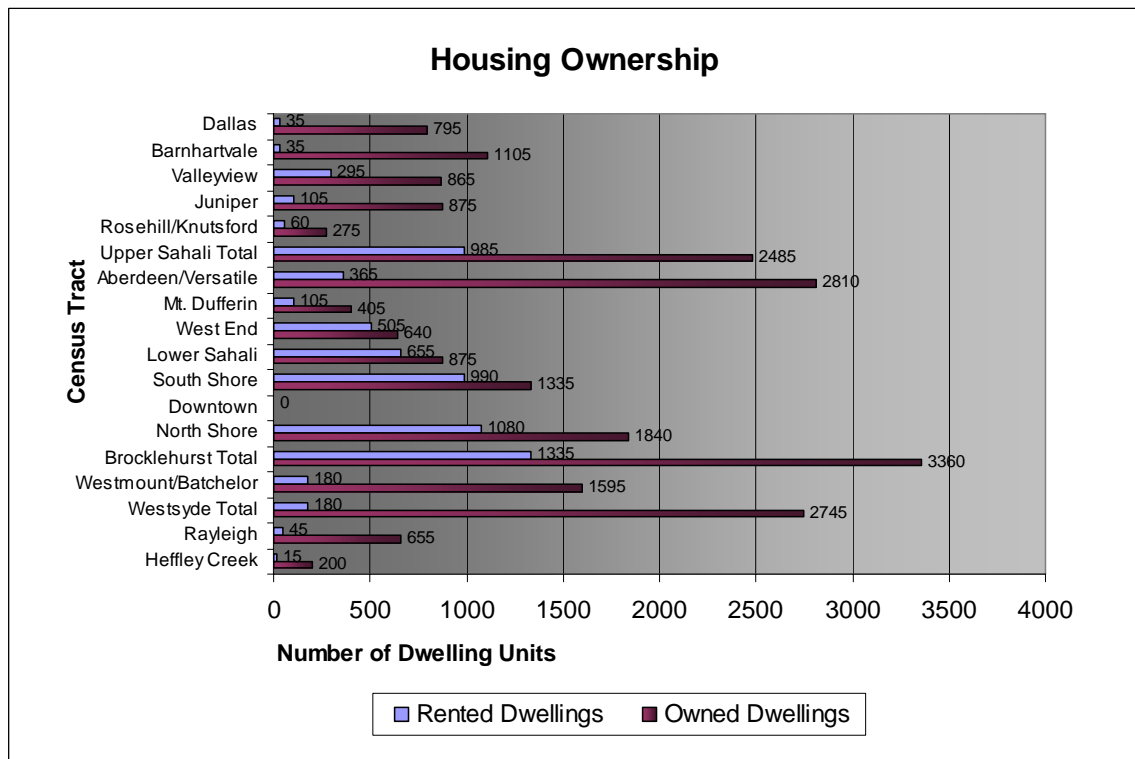


Source: StatsCan 2006 Census

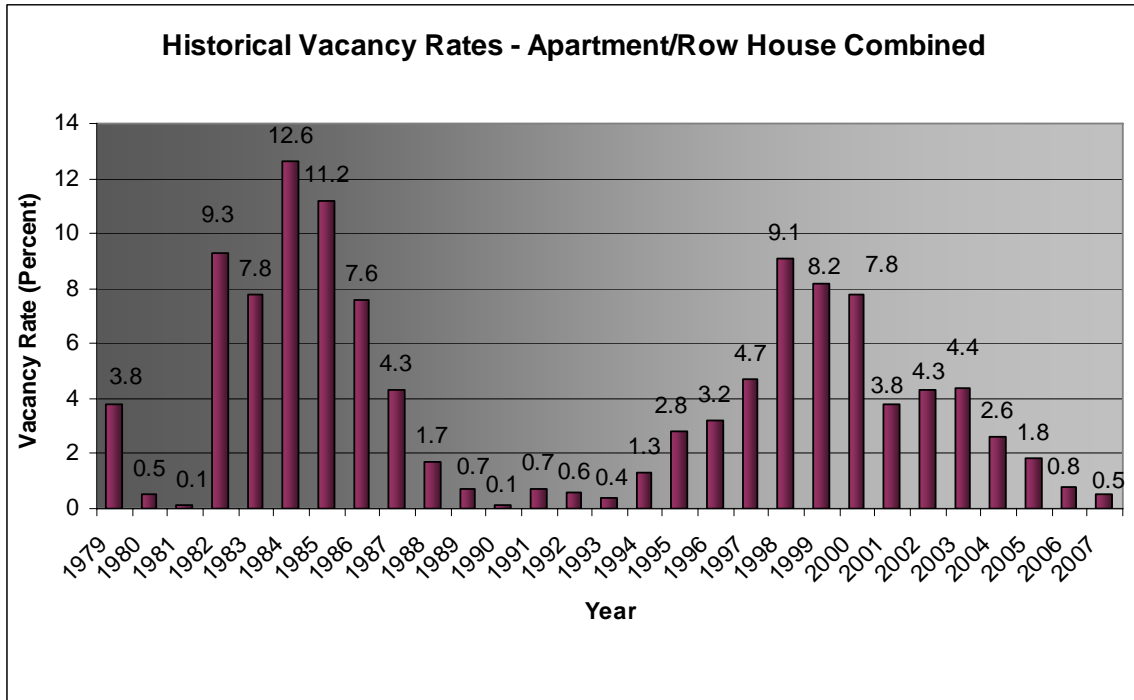
## Kamloops Profile: Housing & Development



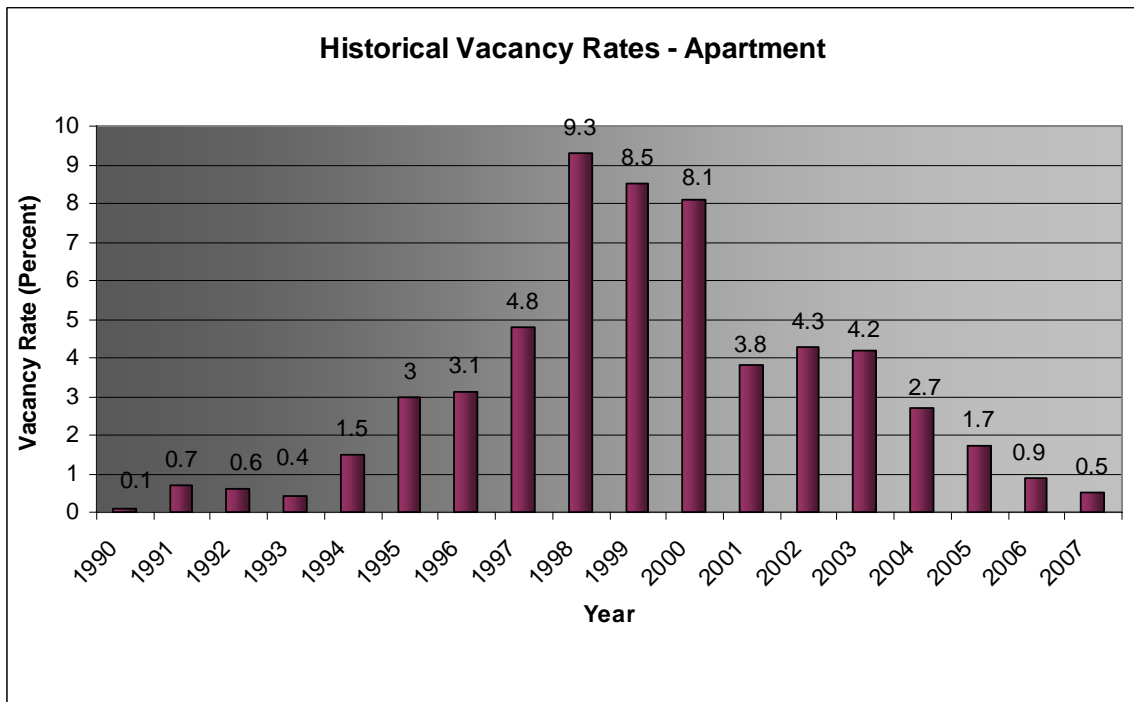
Source: StatsCan 2006 Census



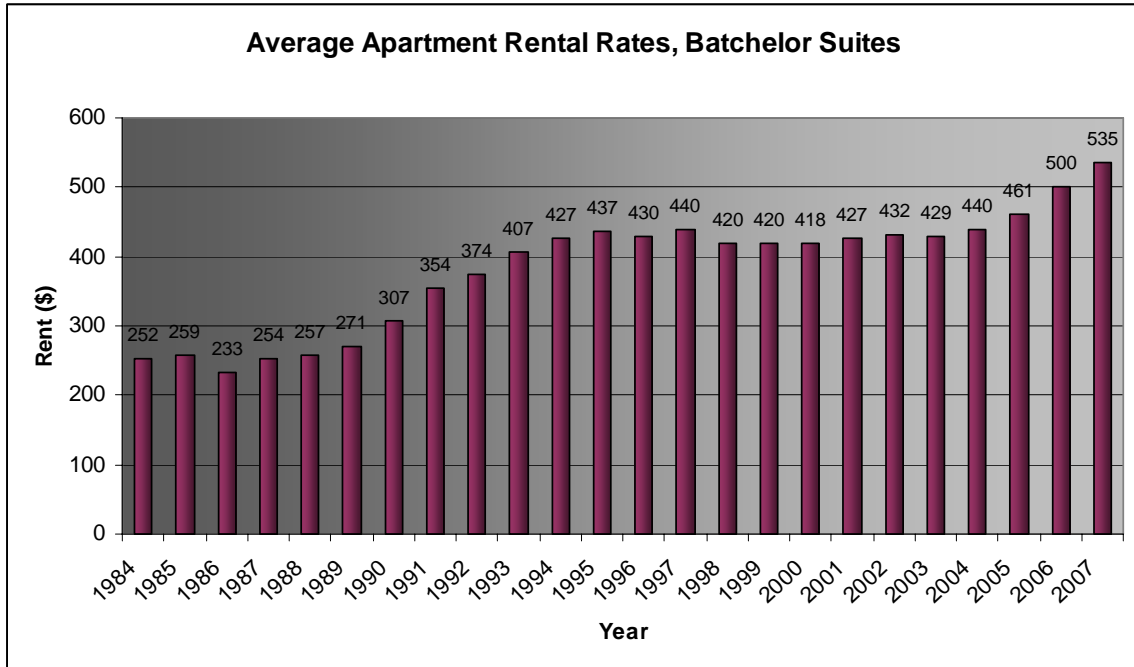
Source: StatsCan 2006 Census



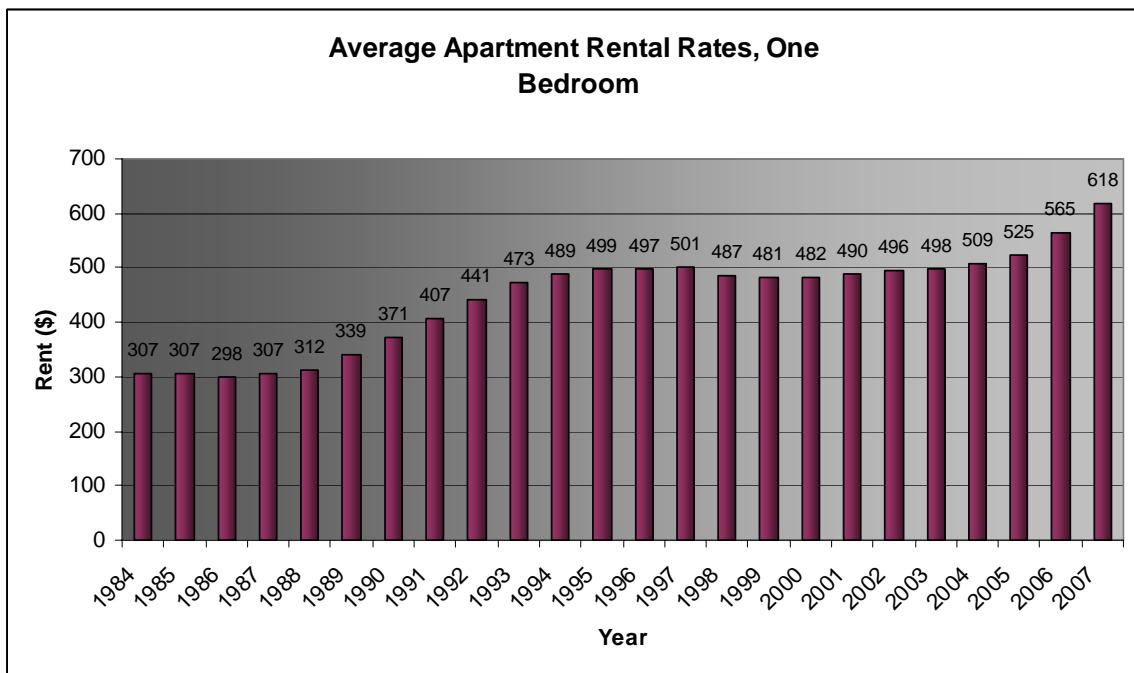
Source: Adapted from CMHC Fall Rental Market Reports 1979 – 2007.



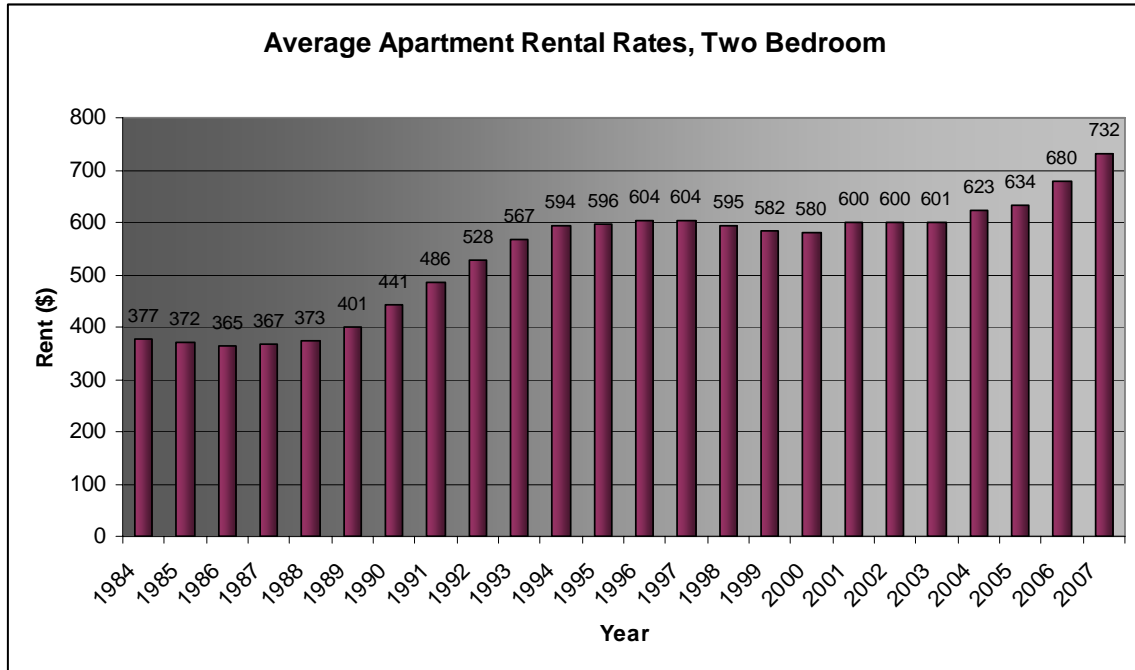
Source: Adapted from CMHC Fall Rental Market Reports 1979 – 2007.



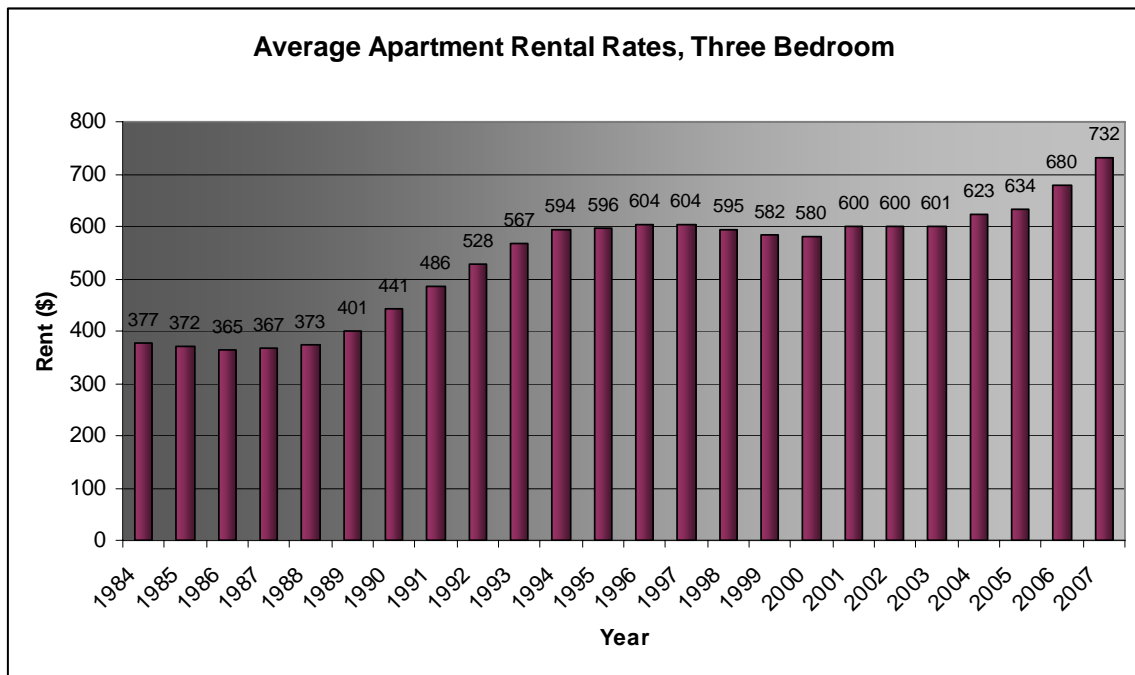
Source: Adapted from CMHC Fall Rental Market Reports 1979 – 2007.



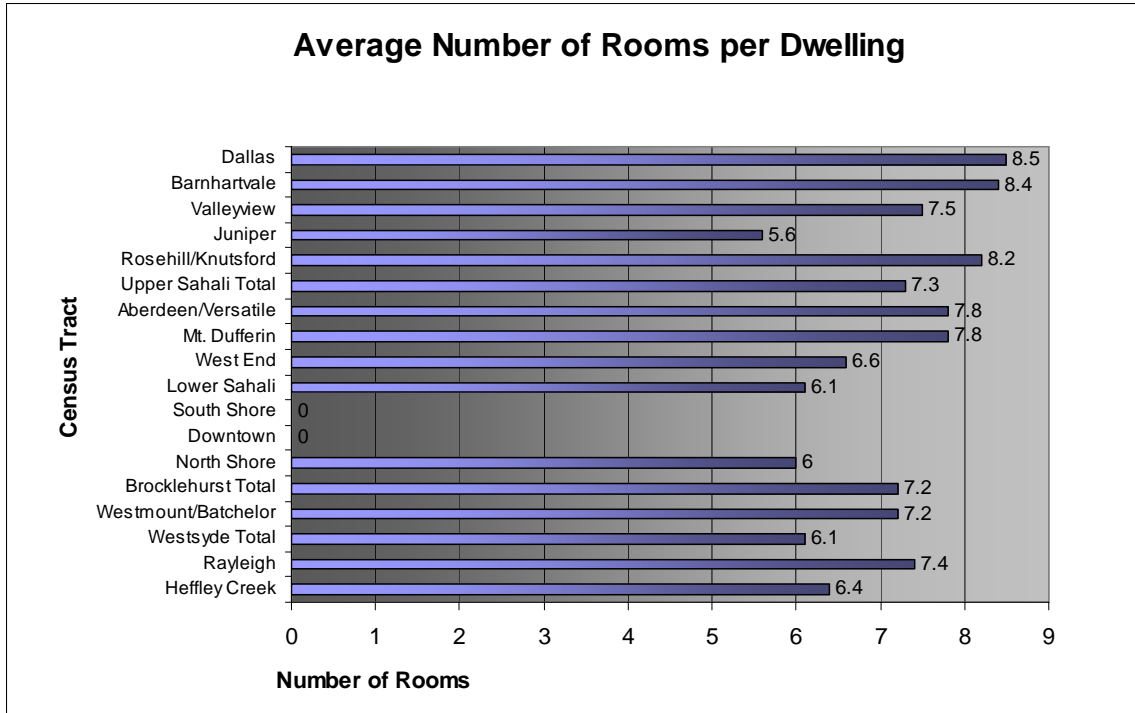
Source: Adapted from CMHC Fall Rental Market Reports 1979 – 2007.



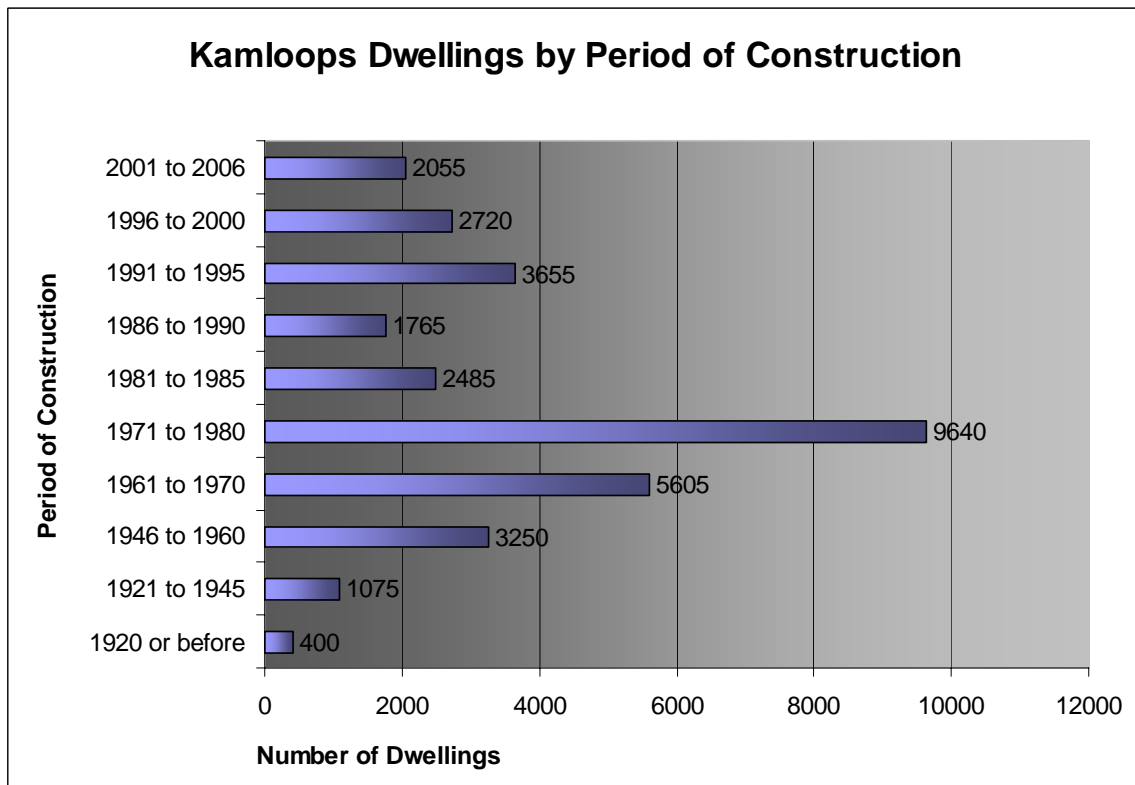
Source: Adapted from CMHC Fall Rental Market Reports 1979 – 2007.



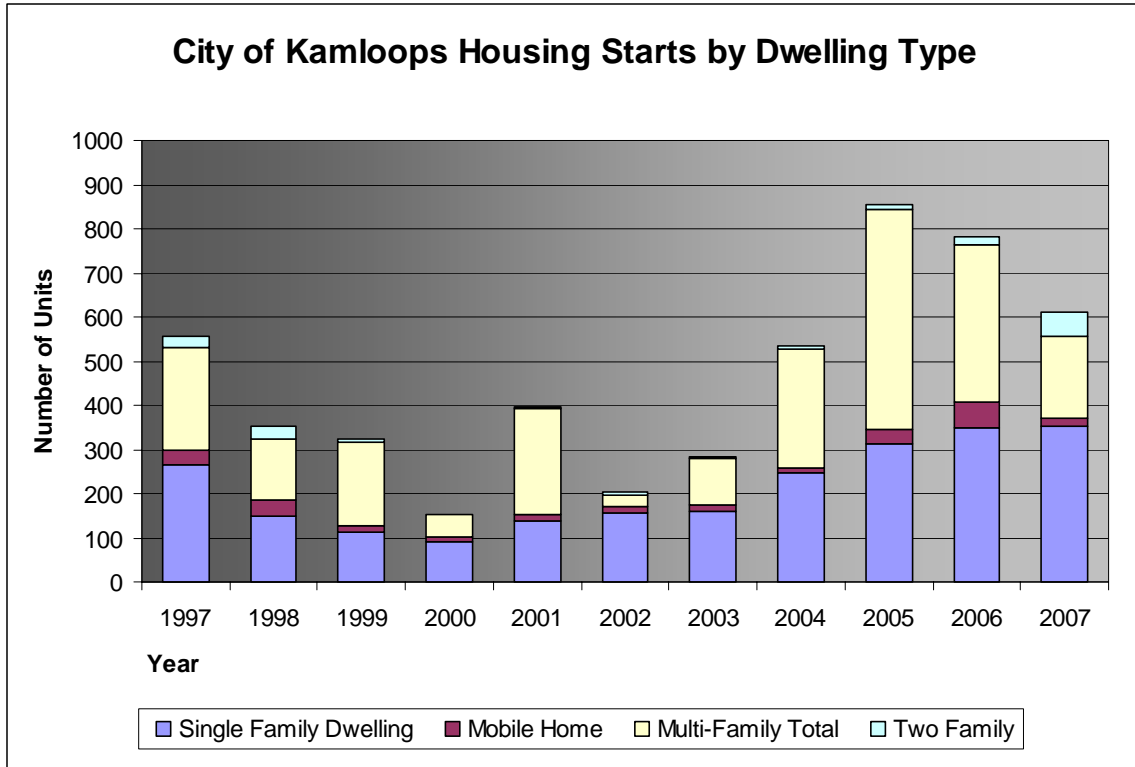
Source: Adapted from CMHC Fall Rental Market Reports 1979 – 2007.



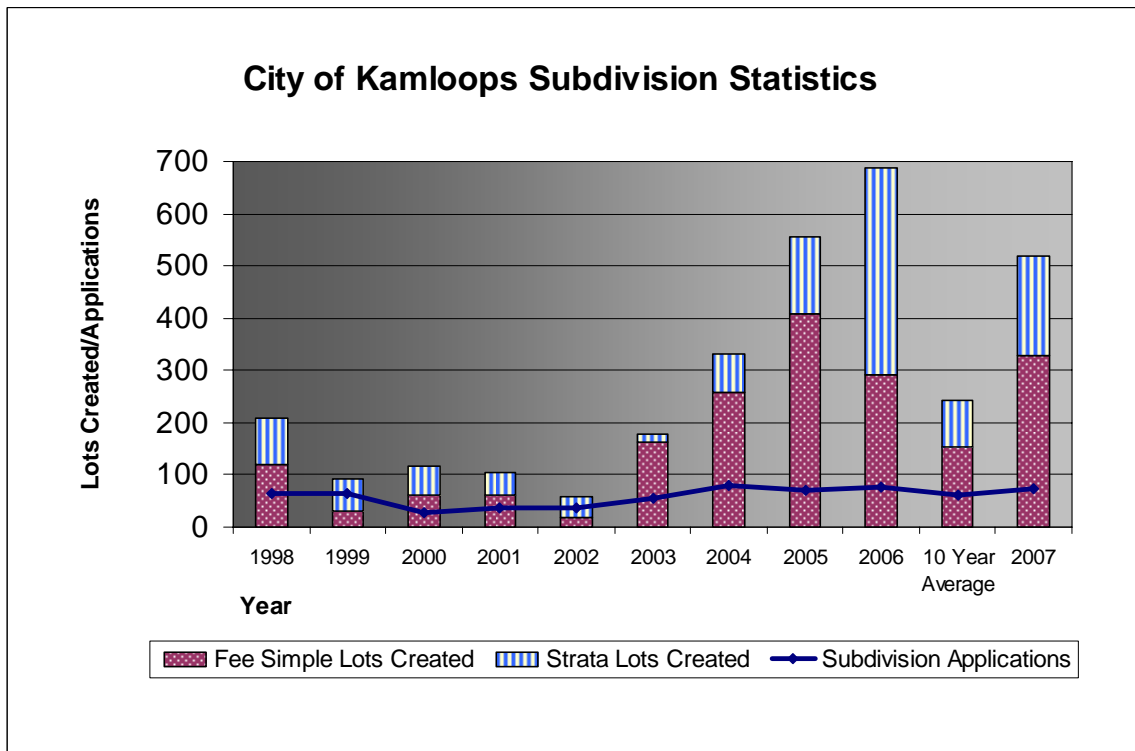
**\*Note: No data available for South Shore and Downtown Census Tracts**  
 Source: StatsCan 2006 Census



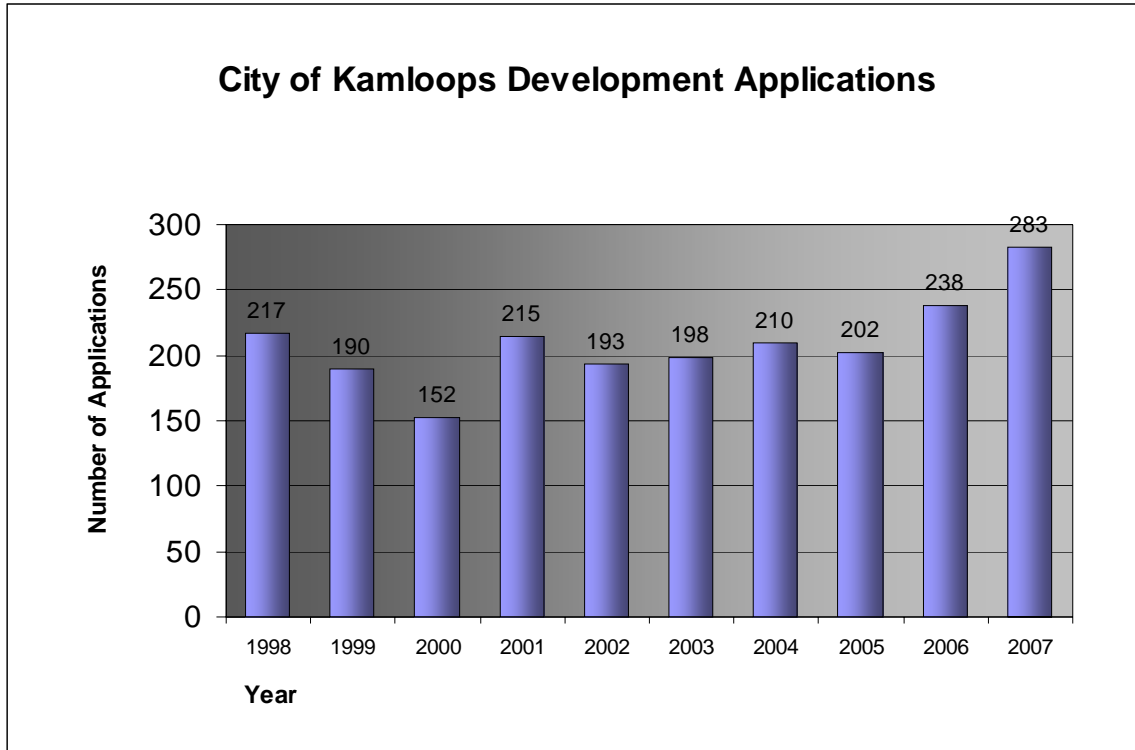
Source: StatsCan 2006 Census



Source: City of Kamloops Development & Engineering Services Division

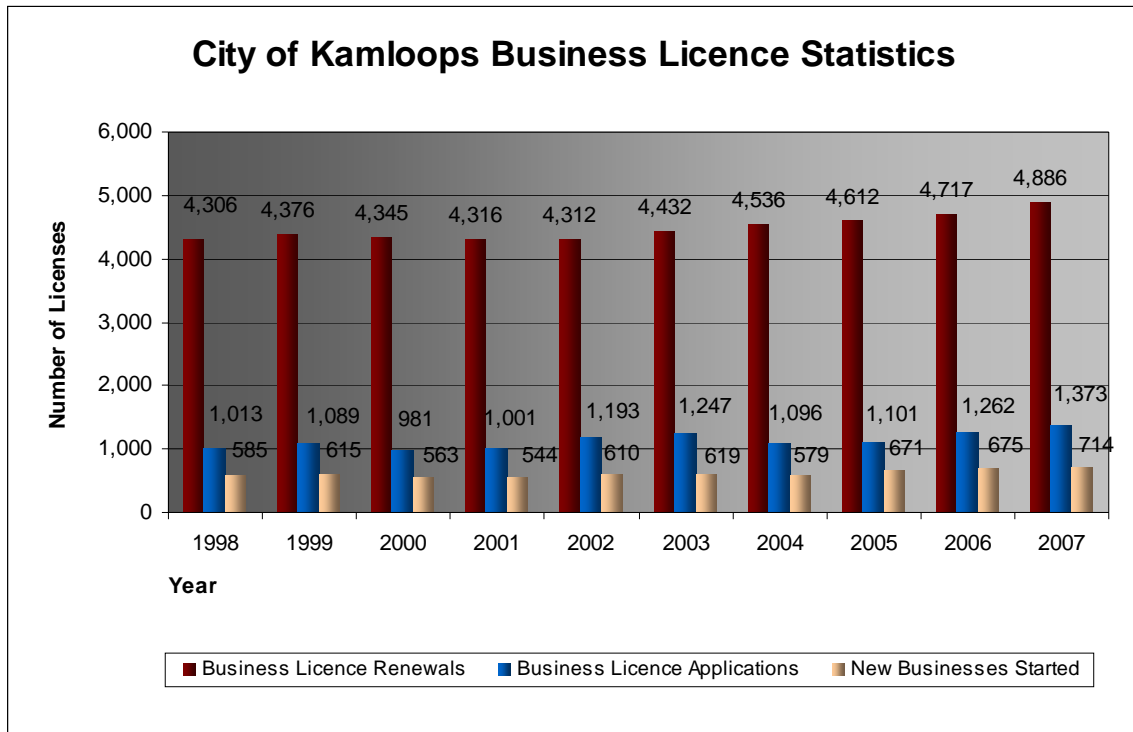


Source: City of Kamloops Development & Engineering Services Division



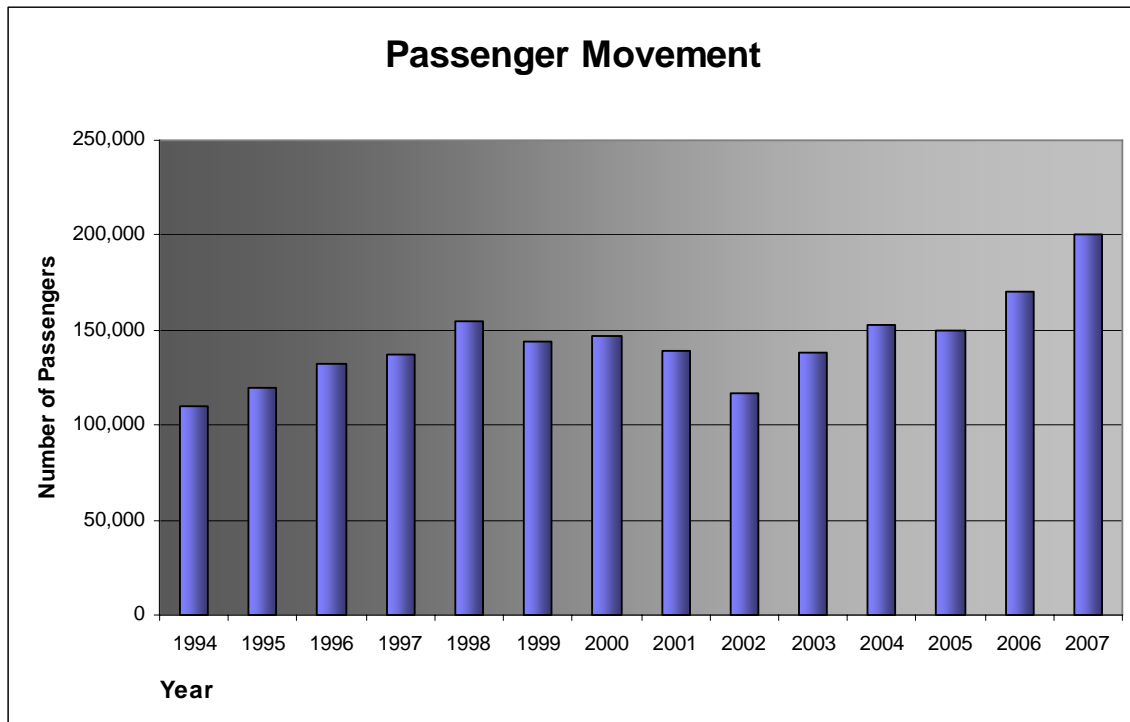
Source: City of Kamloops Development & Engineering Services Division

## Kamloops Profile: Economy

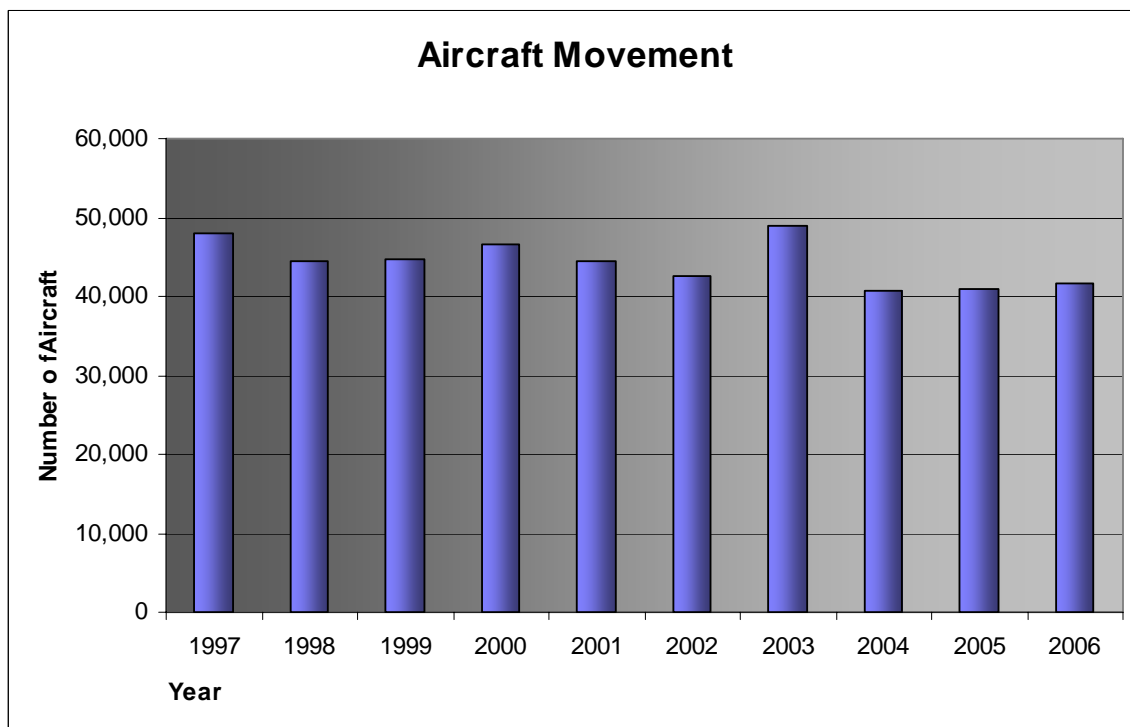


Source: City of Kamloops Development & Engineering Services Division

## Kamloops Services - Airport



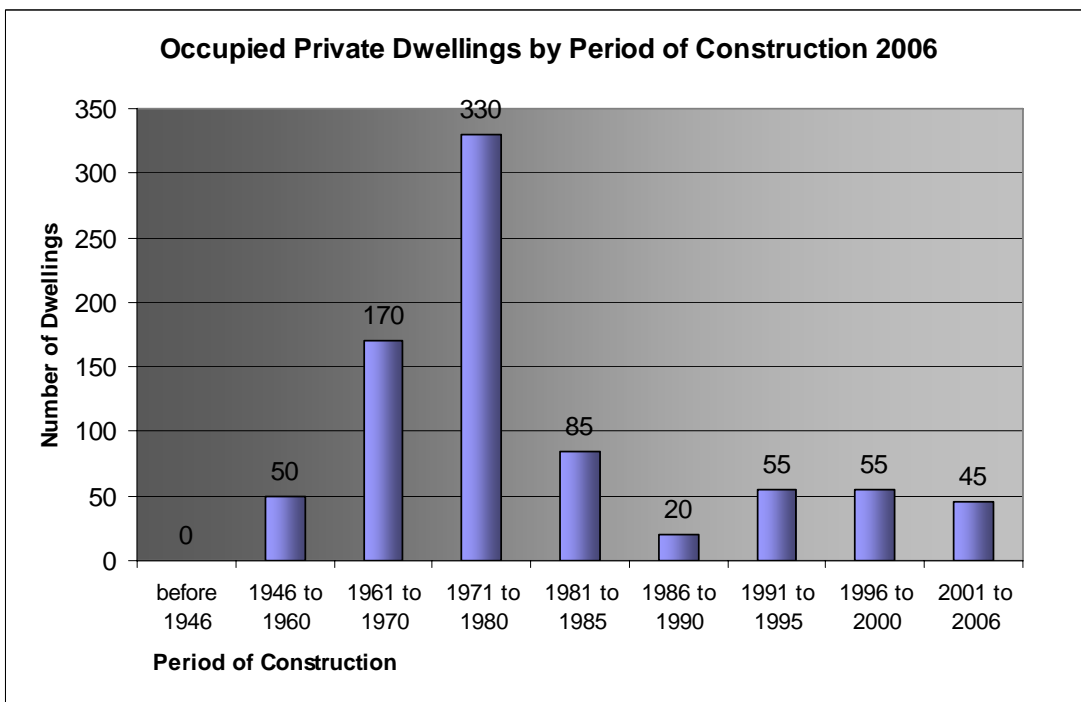
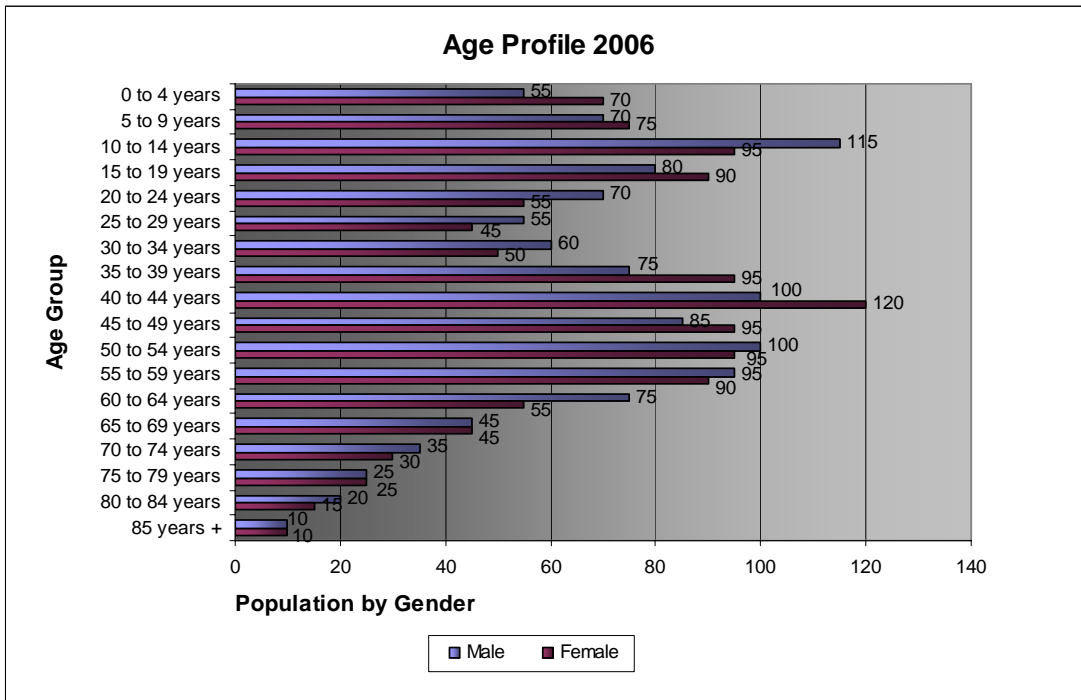
Source: Kamloops Airport Ltd.

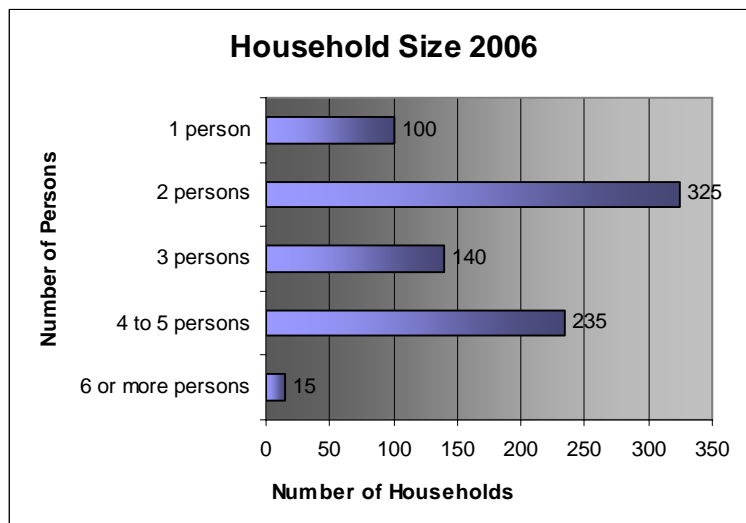
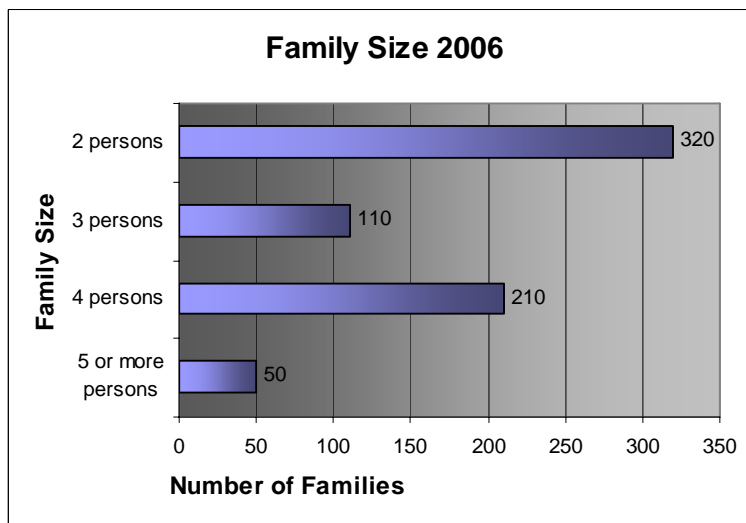
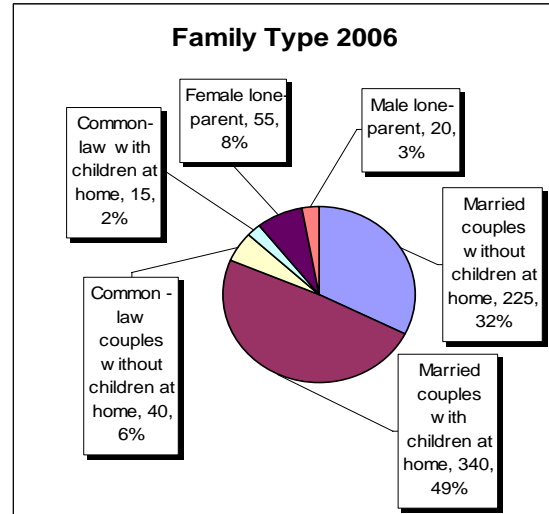
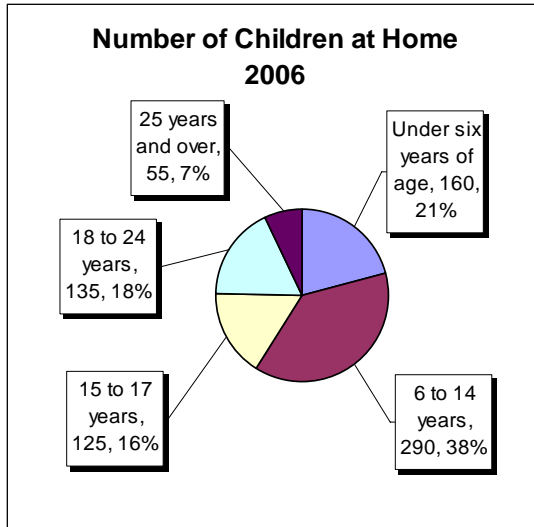


Source: Kamloops Airport Ltd.

## **Part II: Neighbourhood Profiles**

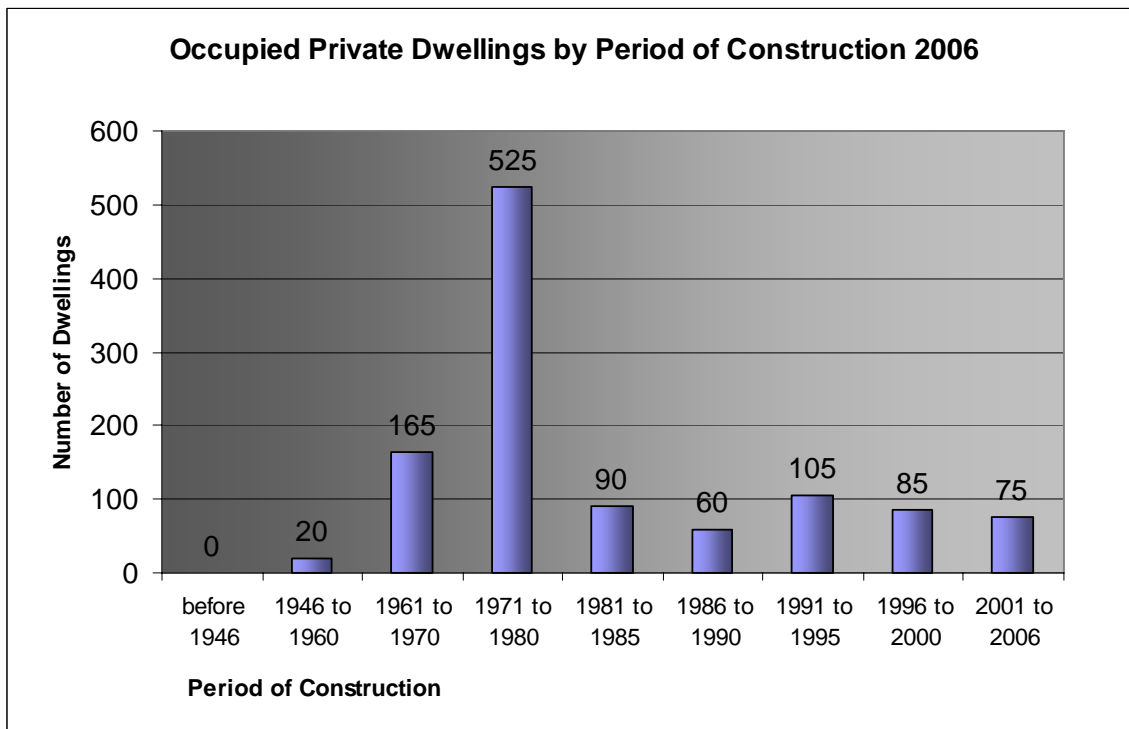
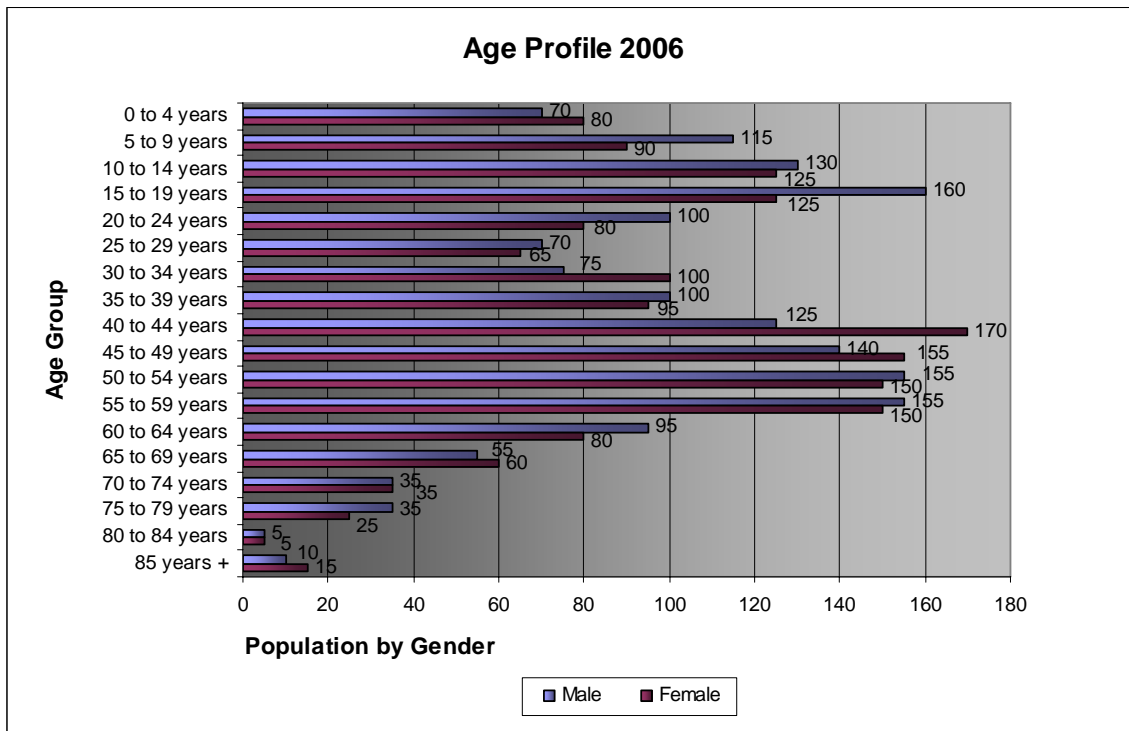
## Neighbourhood Profiles: Dallas

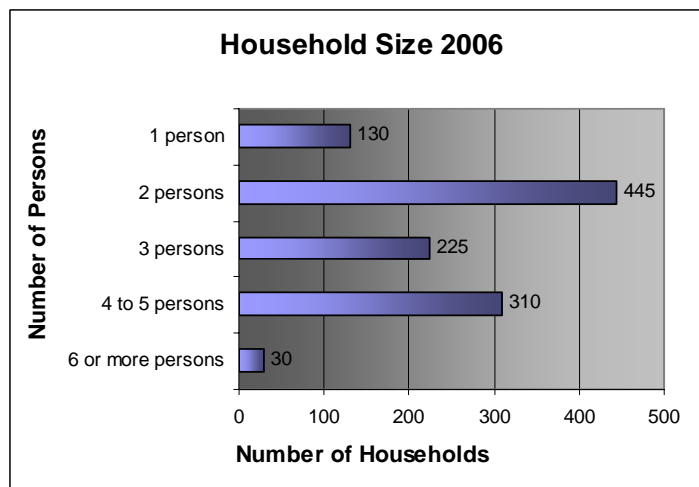
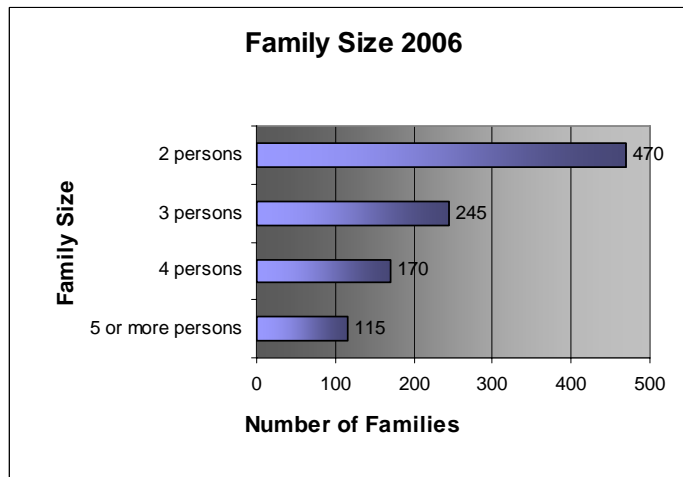
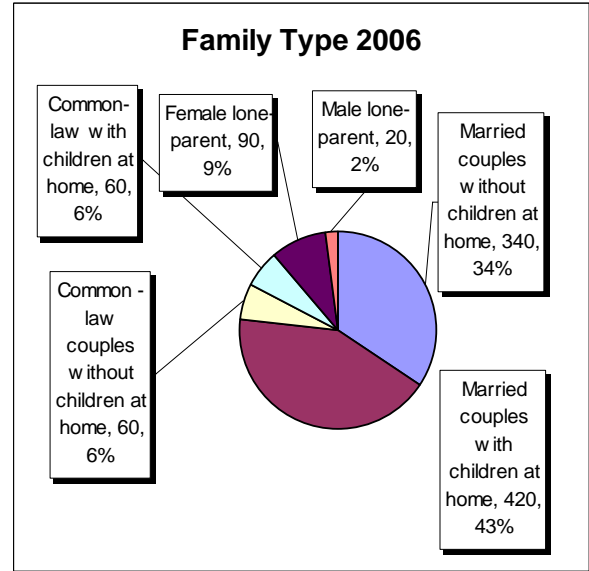
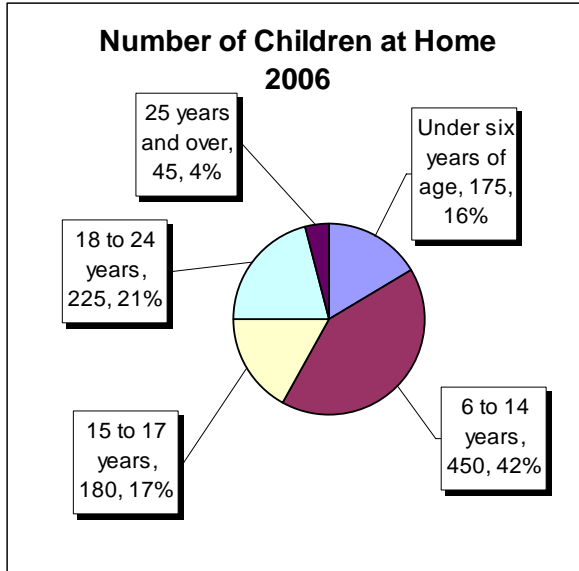




Source: StatsCan 2006 Census

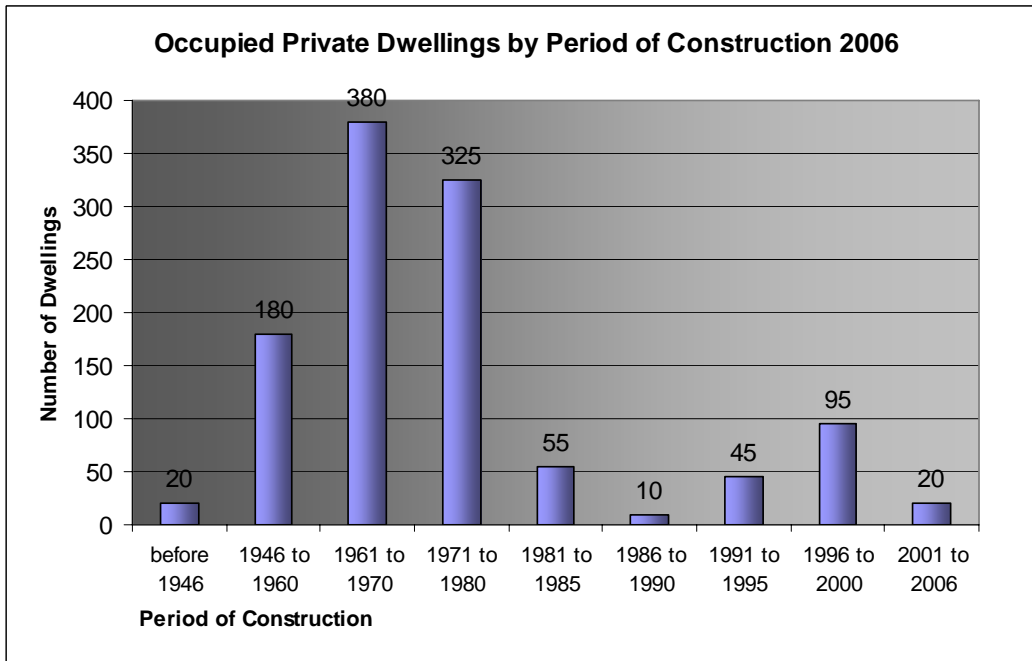
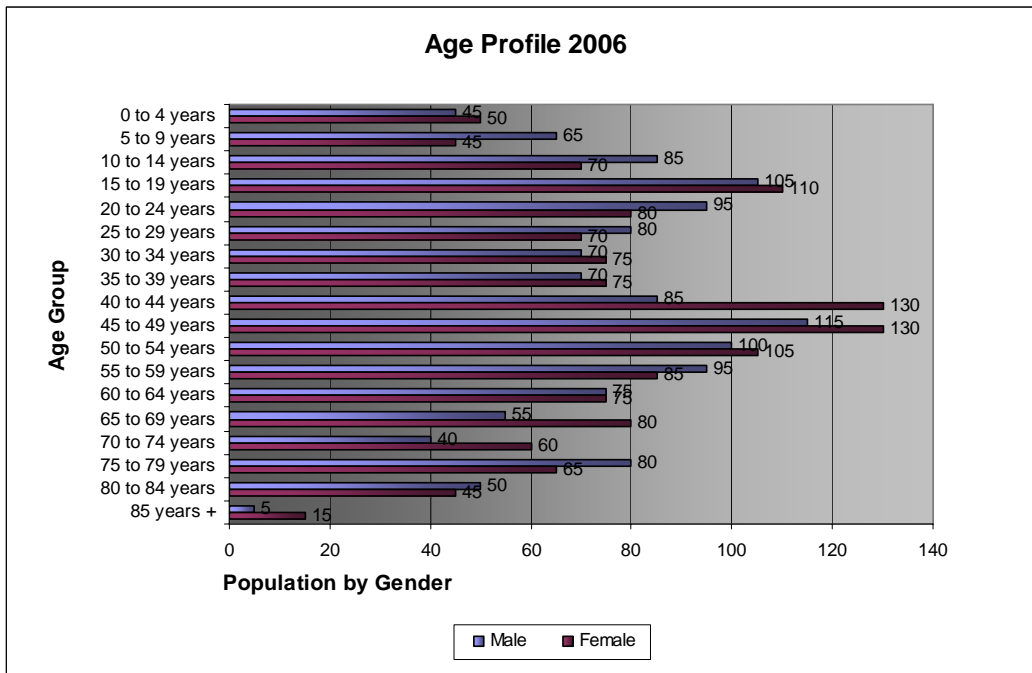
## Neighbourhood Profiles: Barnhartvale/Campbell Creek

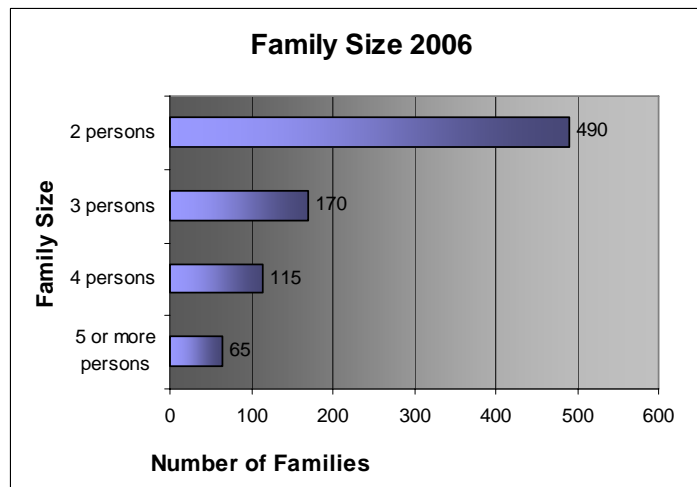
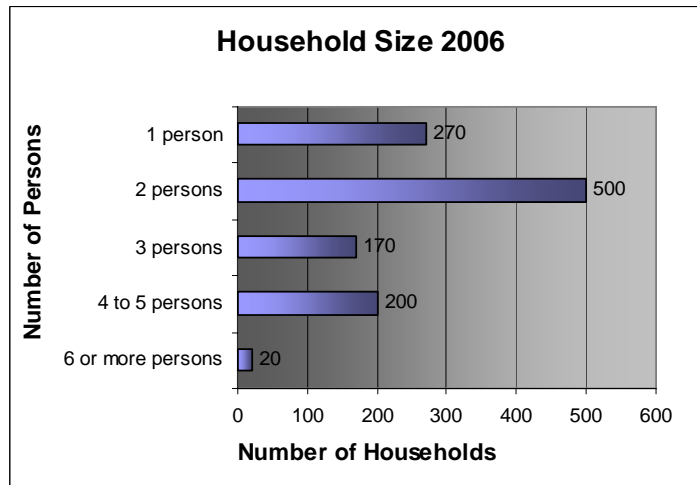
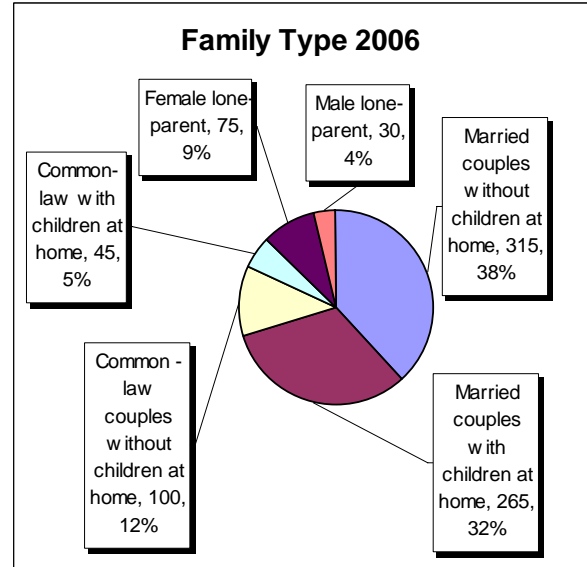
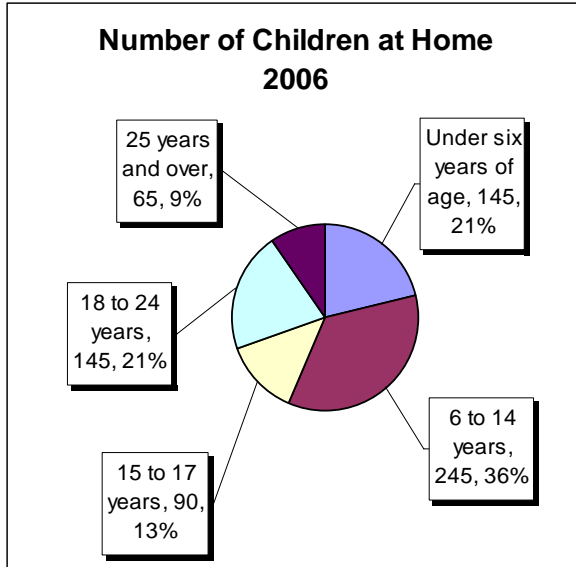




Source: StatsCan 2006 Census

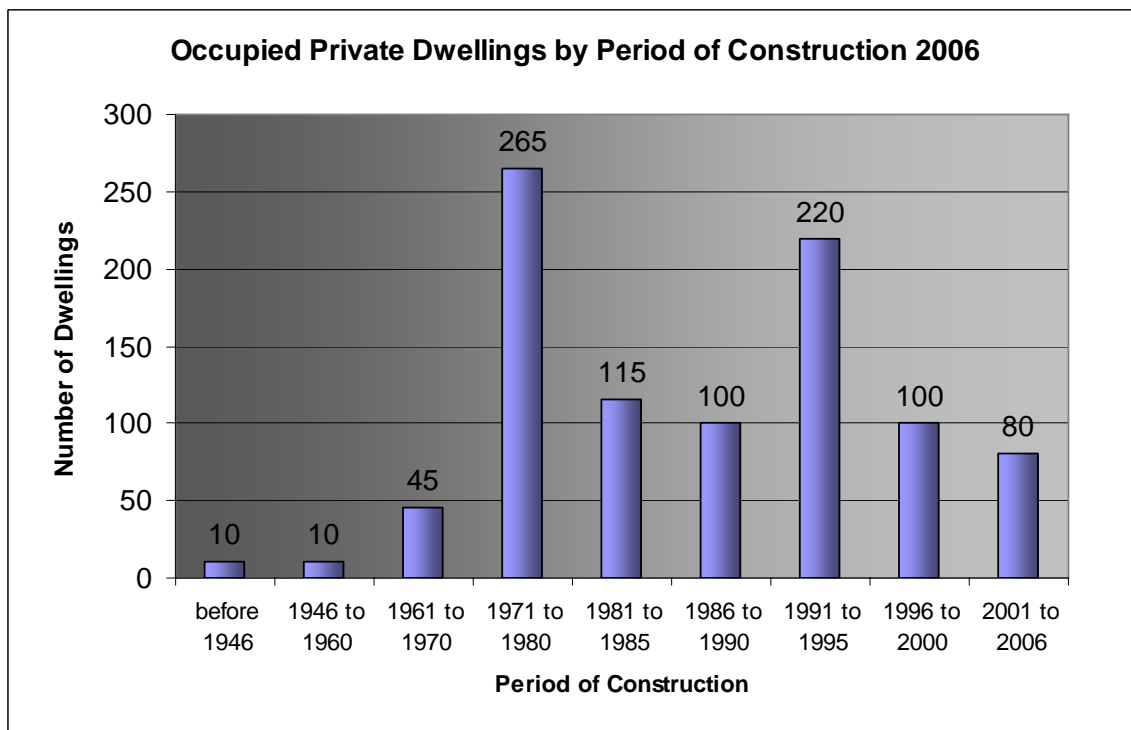
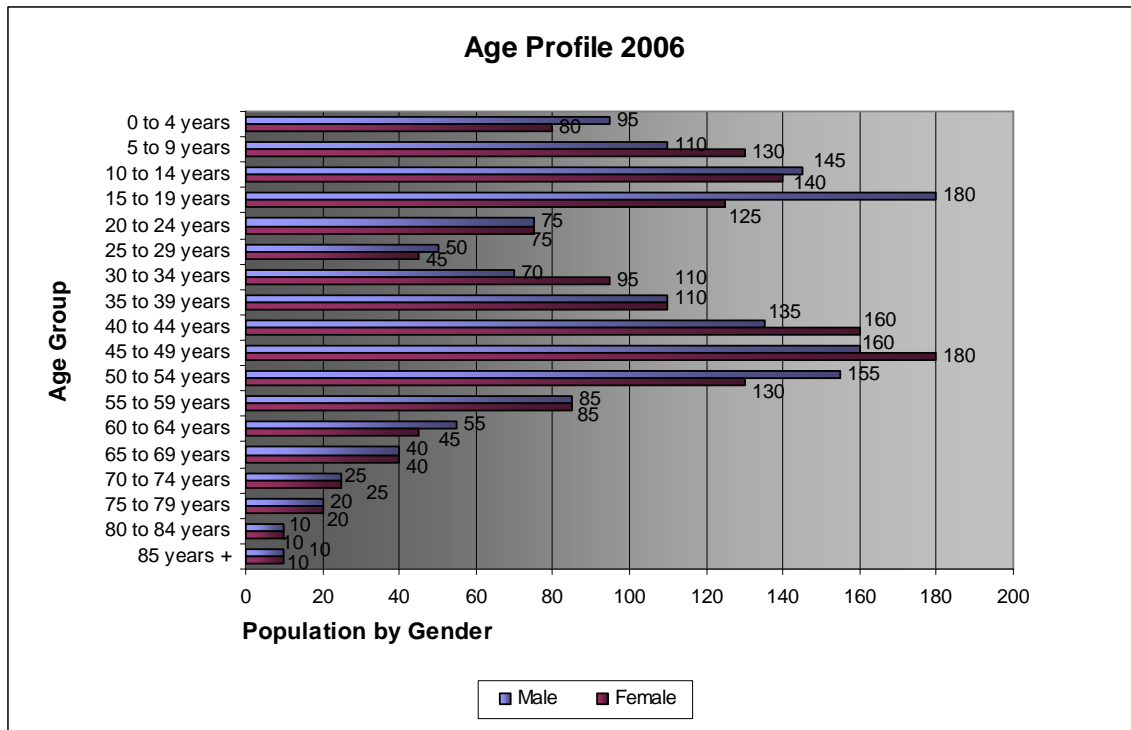
## Neighbourhood Profiles: Valleyview

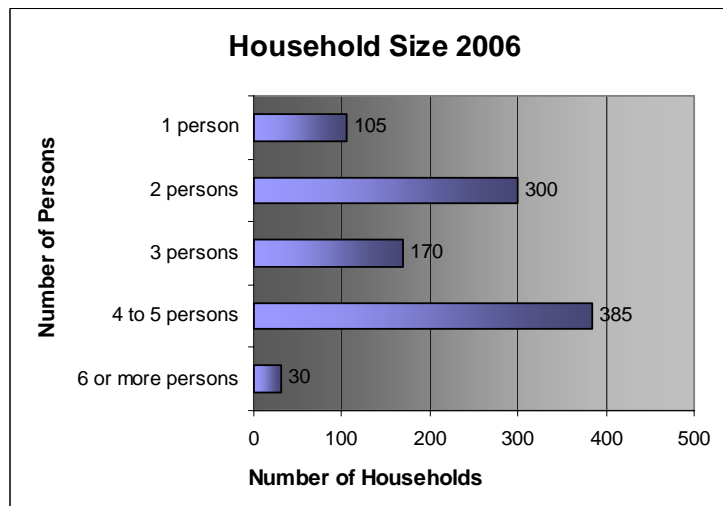
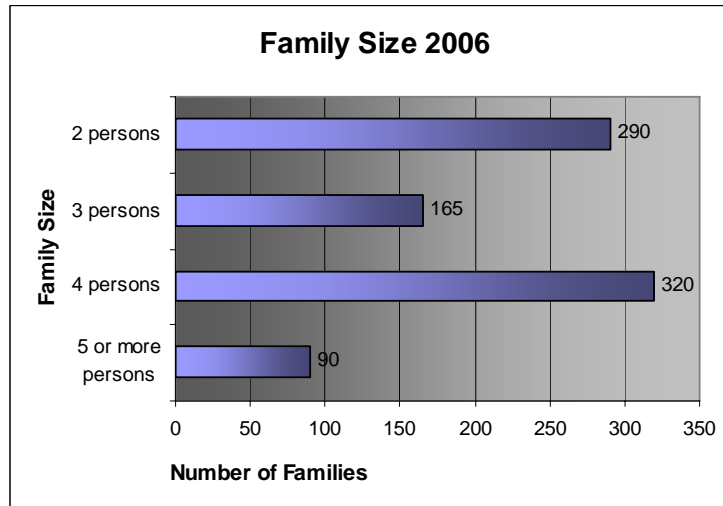
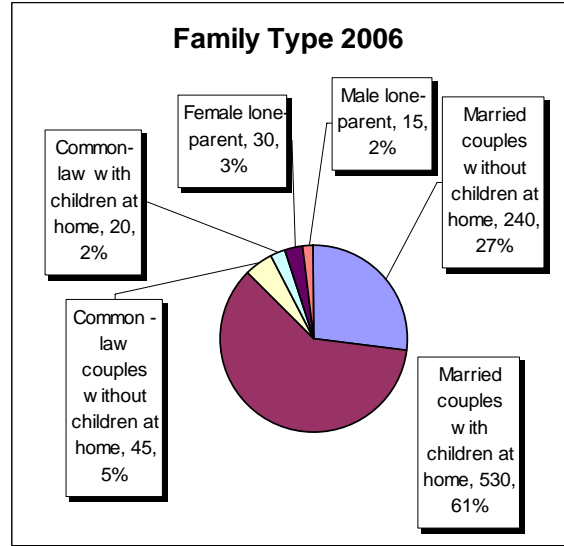
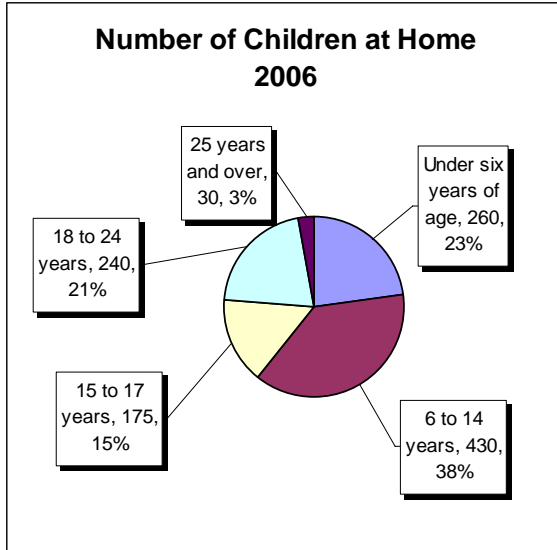




Source: StatsCan 2006 Census

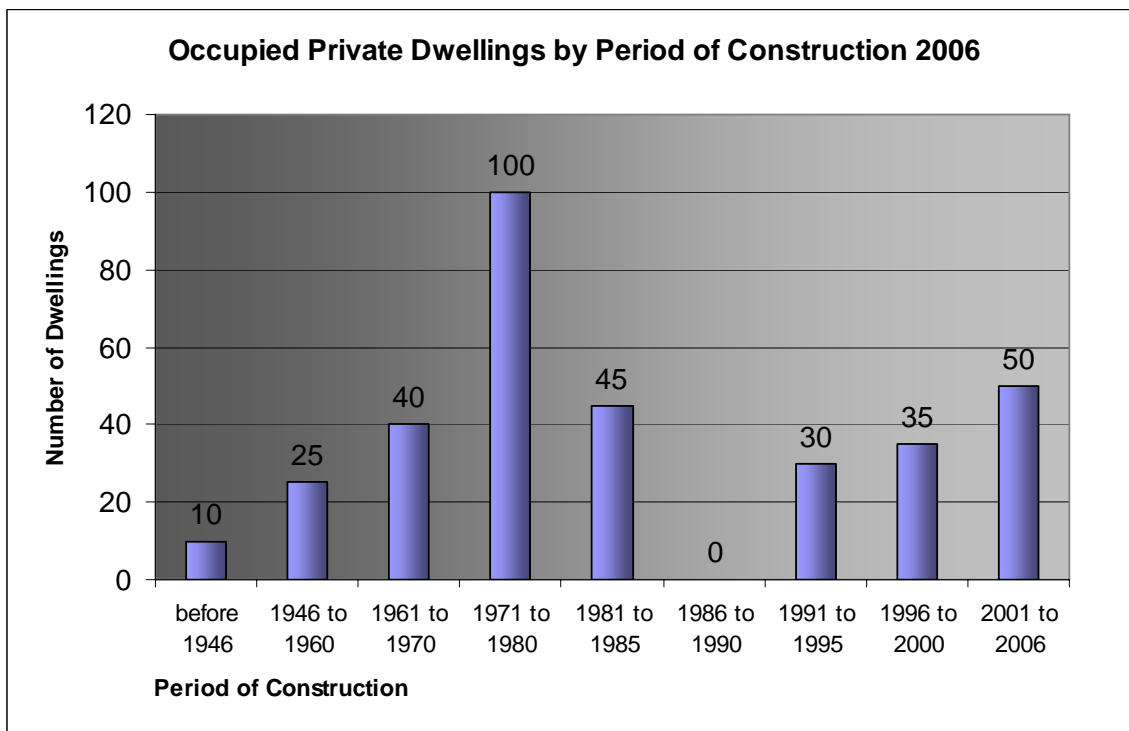
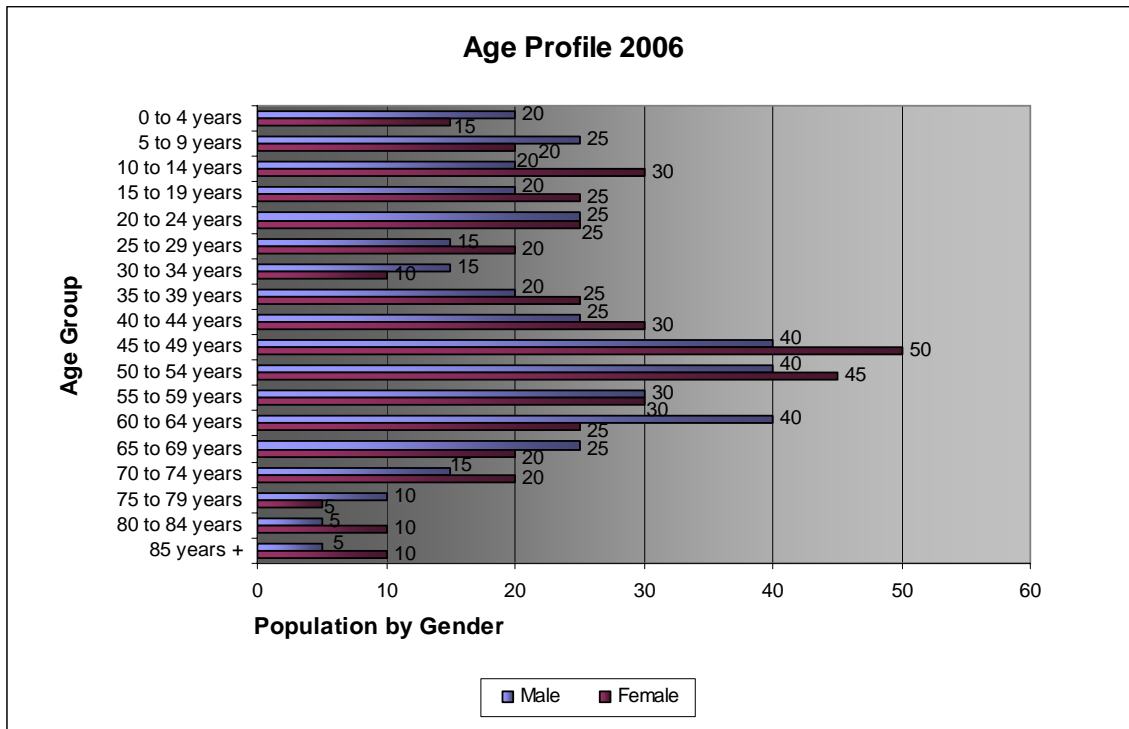
## Neighbourhood Profiles: Juniper

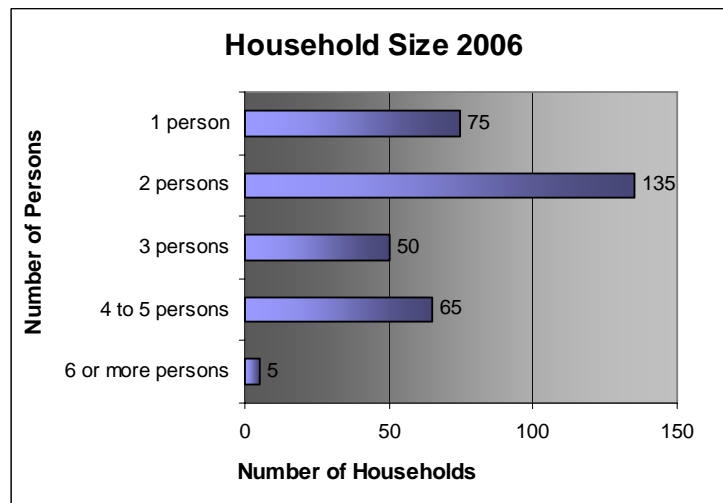
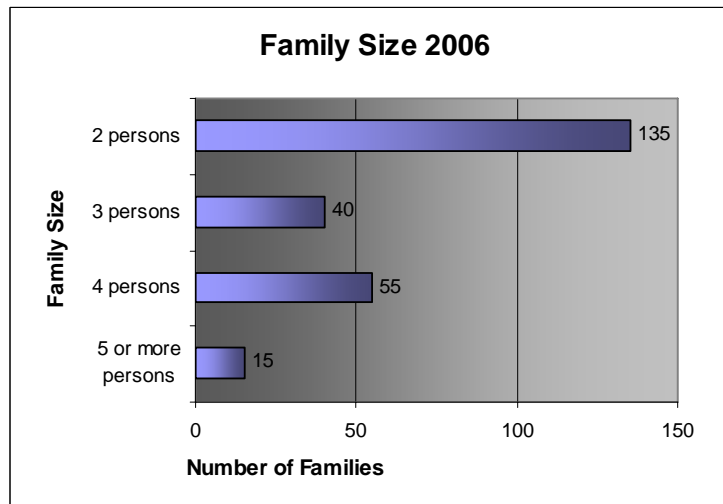
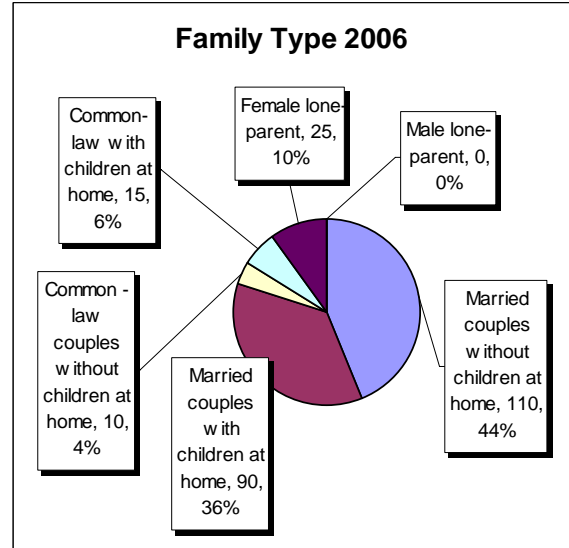
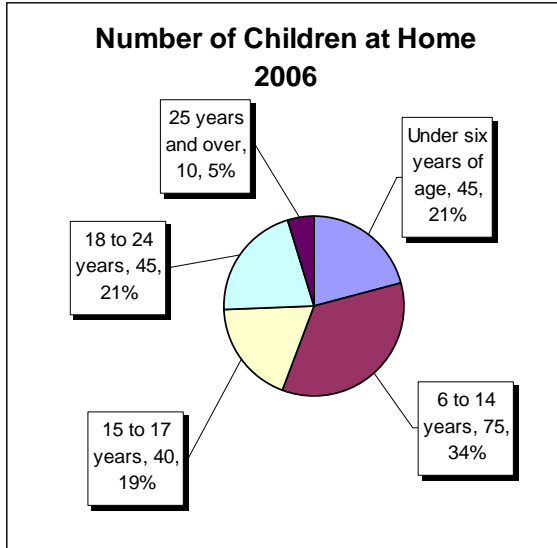




Source: StatsCan 2006 Census

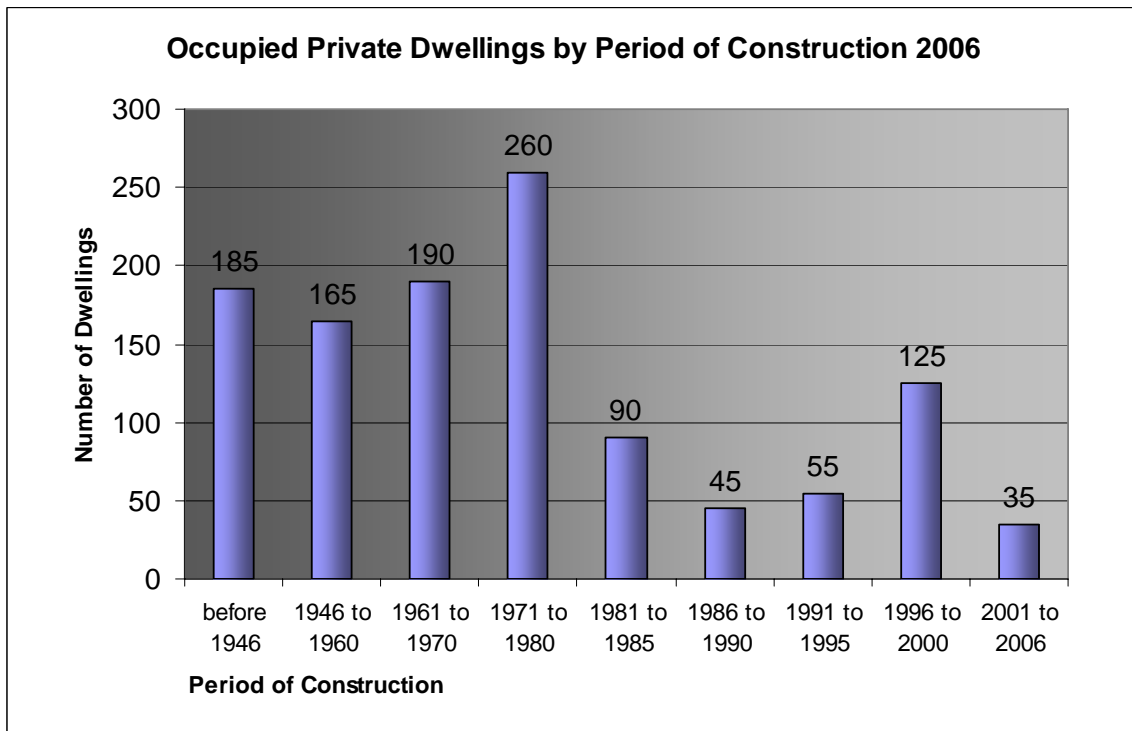
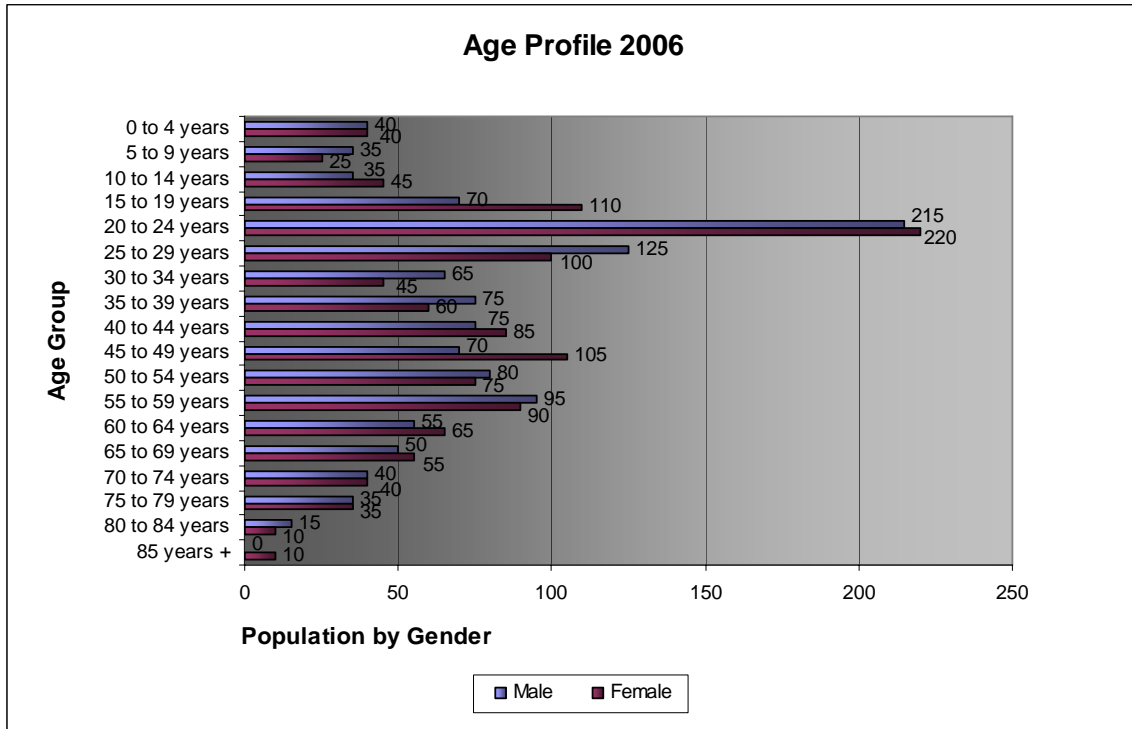
## Neighbourhood Profiles: Rosehill/Knutsford

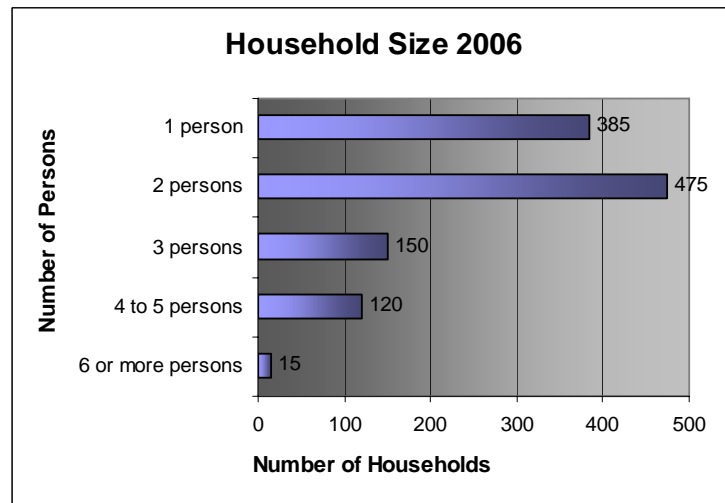
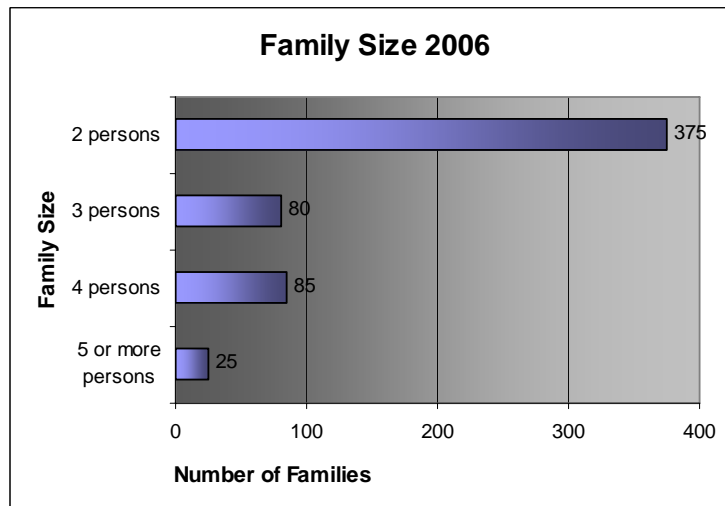
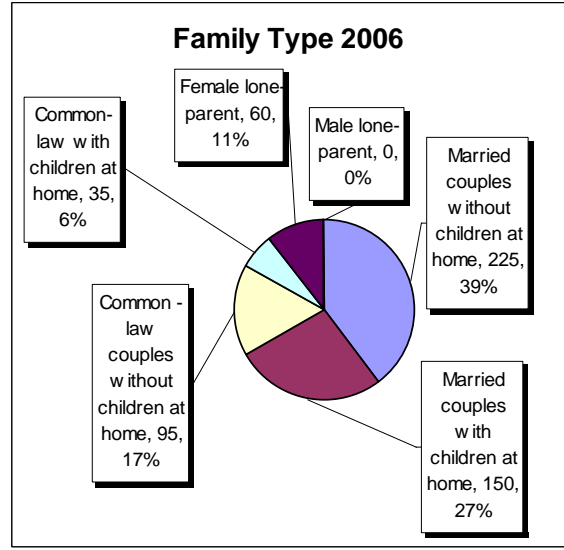
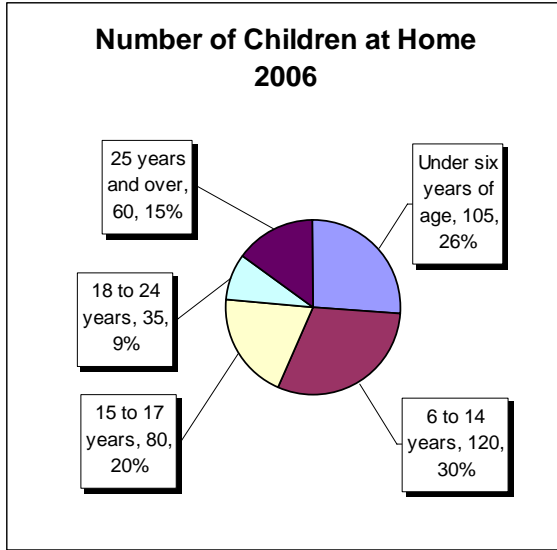




Source: StatsCan 2006 Census

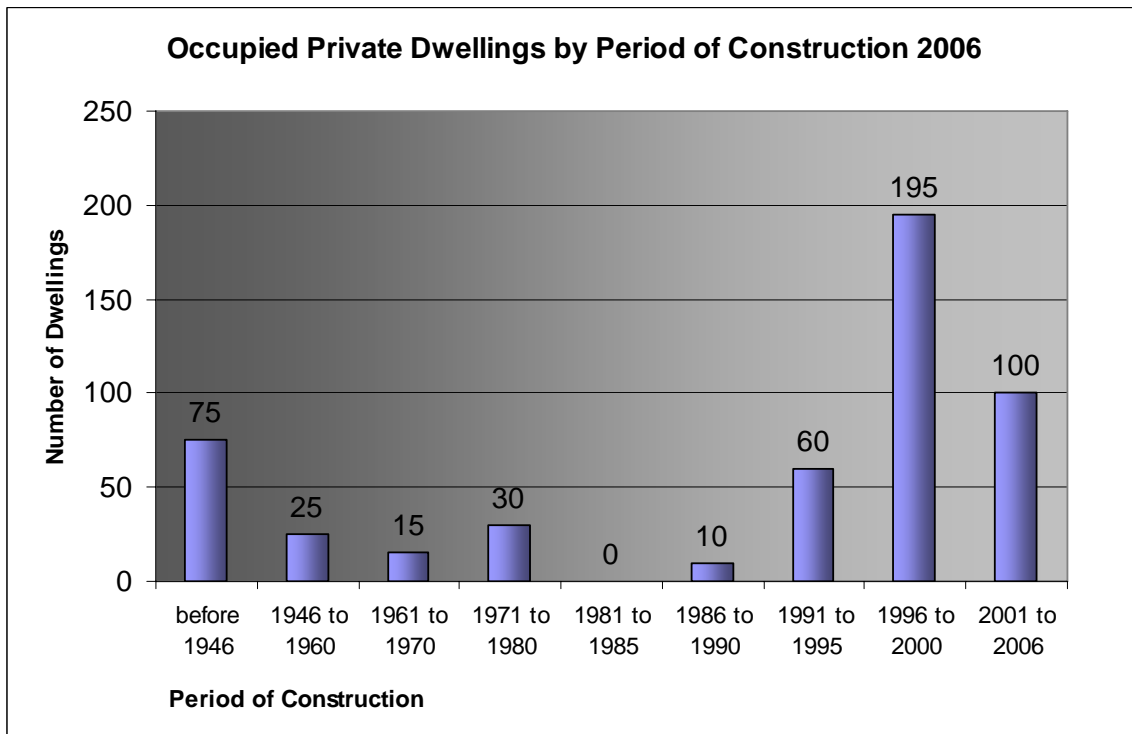
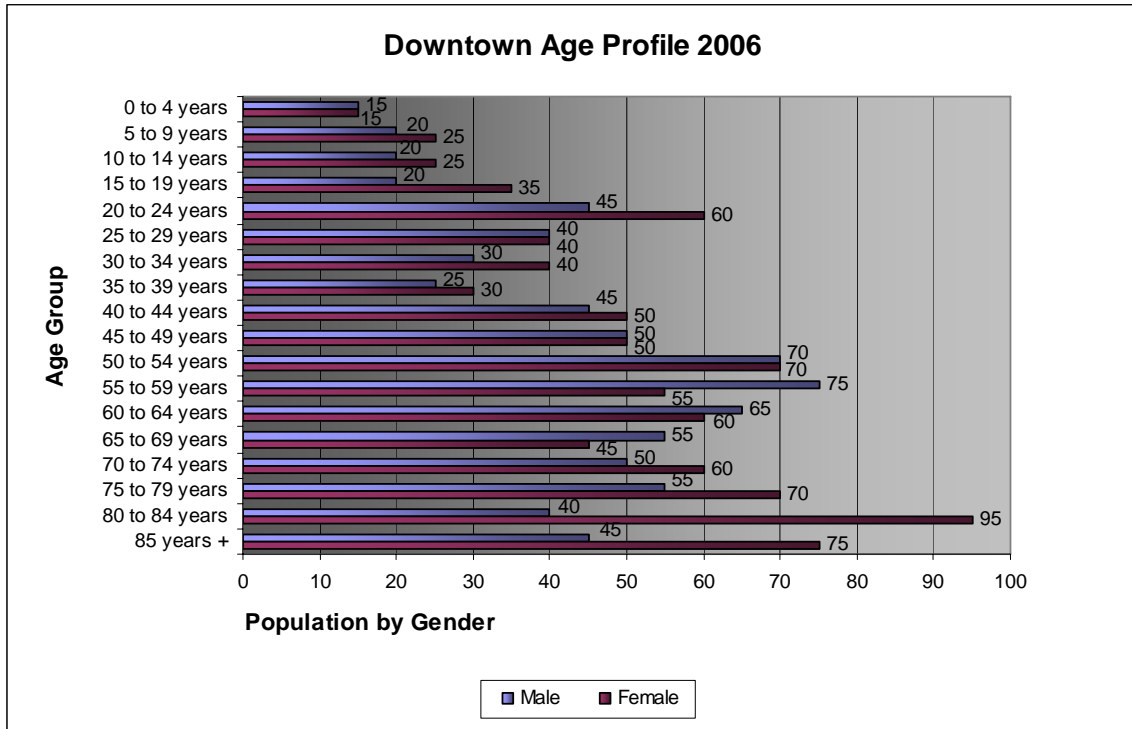
## Neighbourhood Profiles: West End

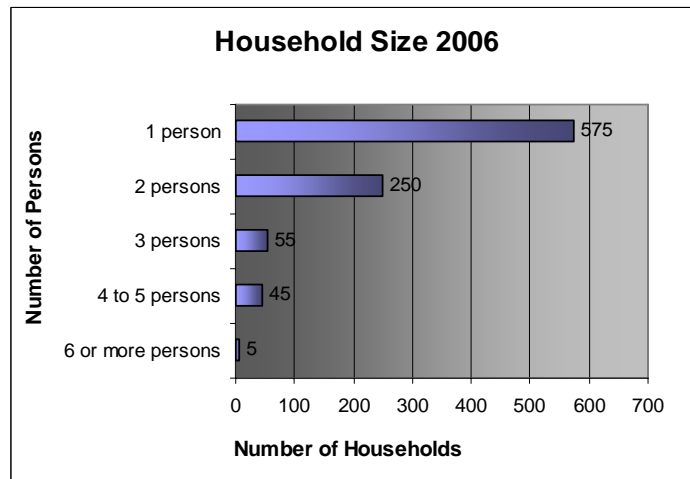
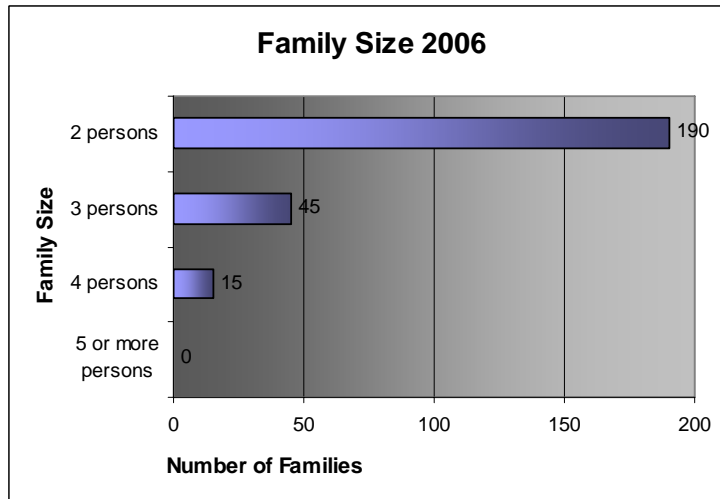
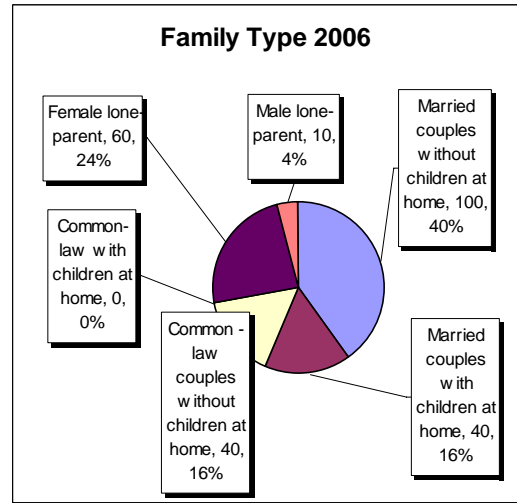
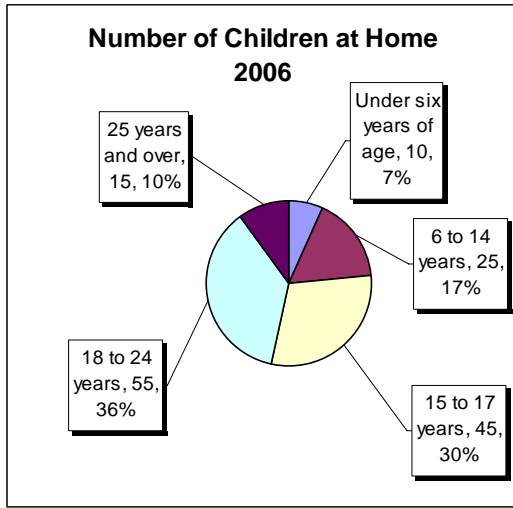




Source: StatsCan 2006 Census

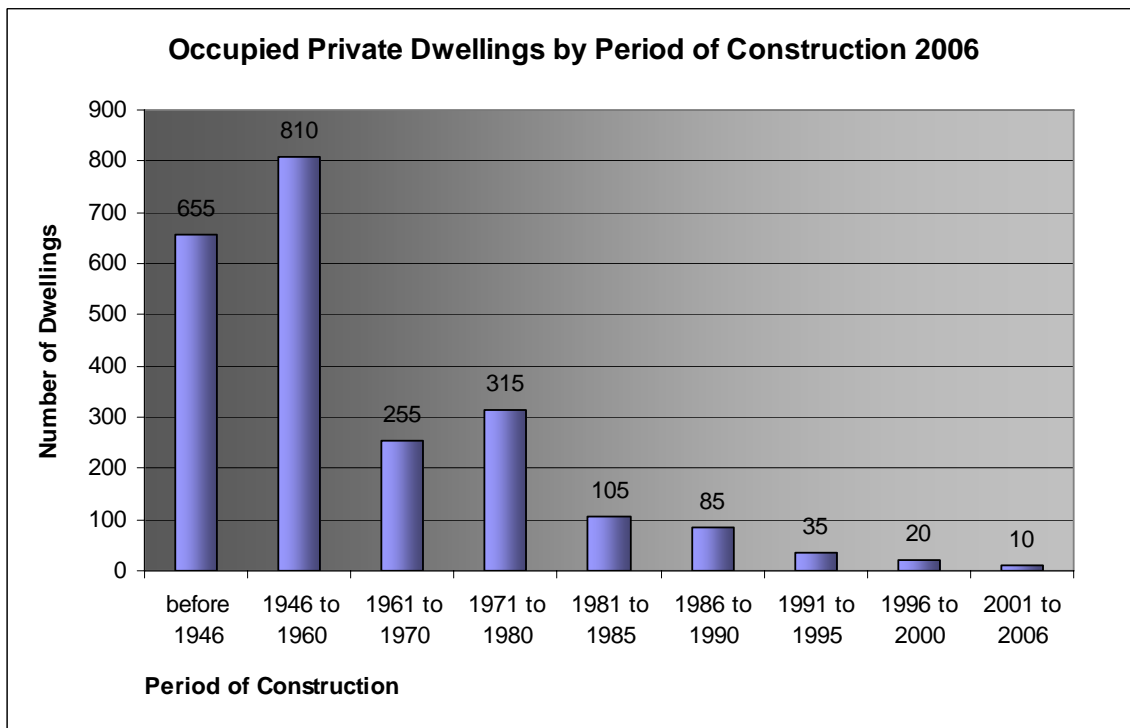
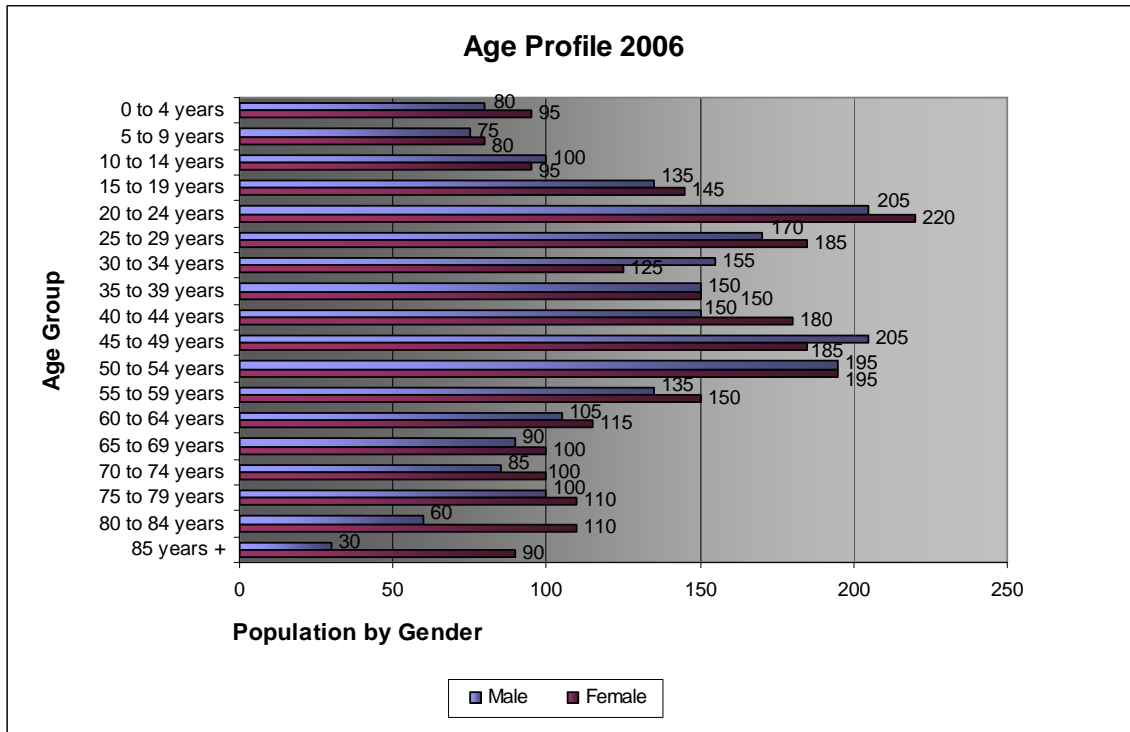
## Neighbourhood Profiles: Downtown

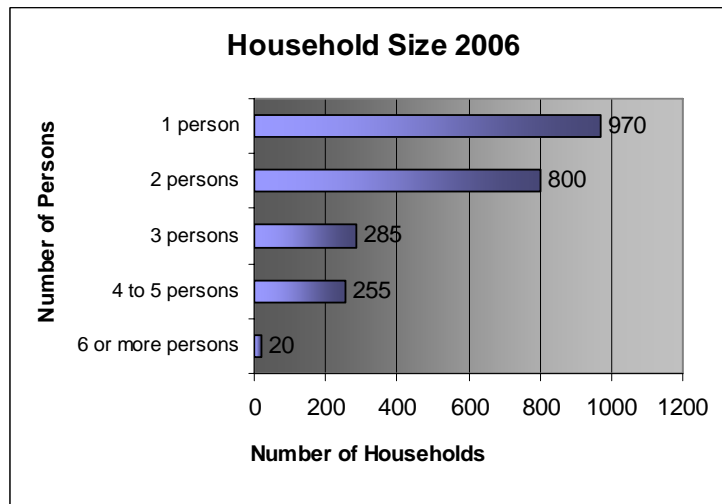
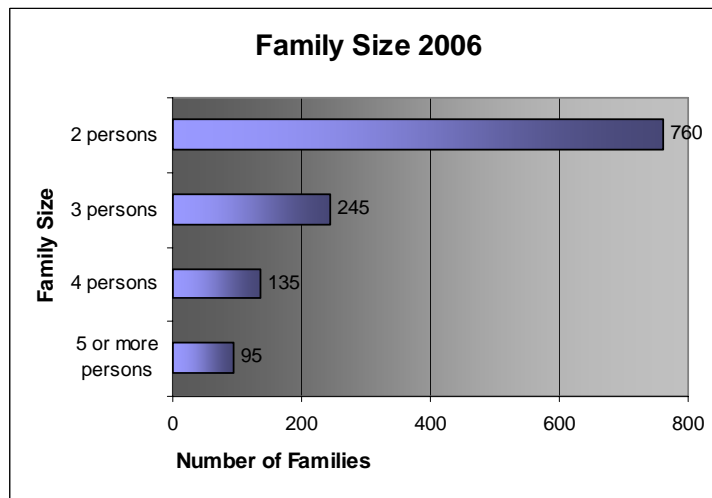
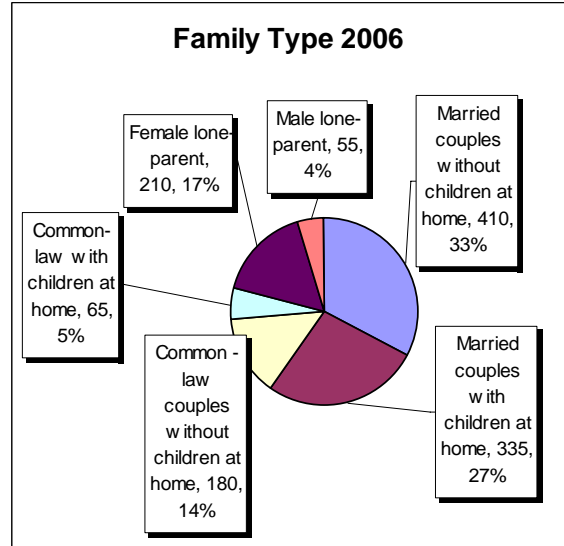
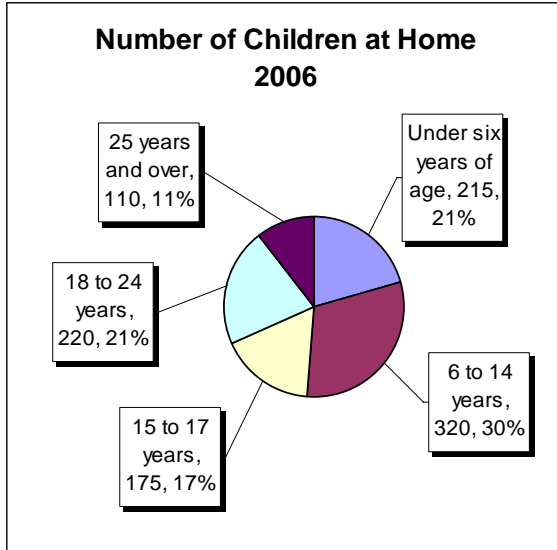




Source: StatsCan 2006 Census

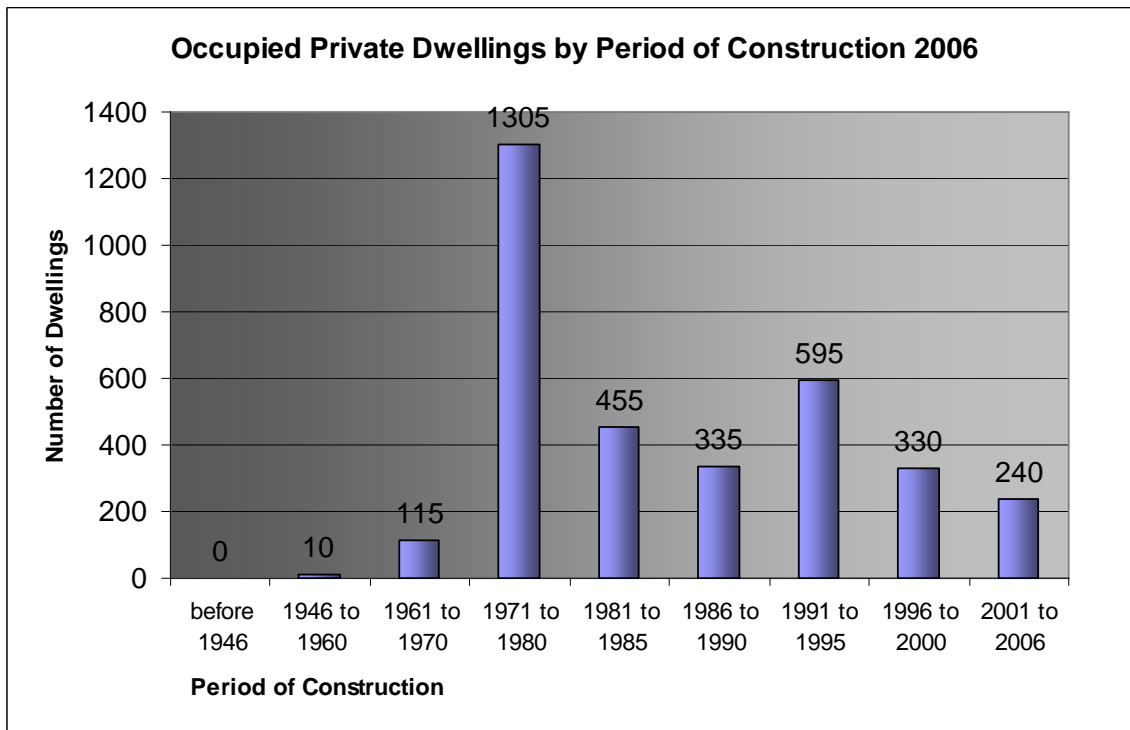
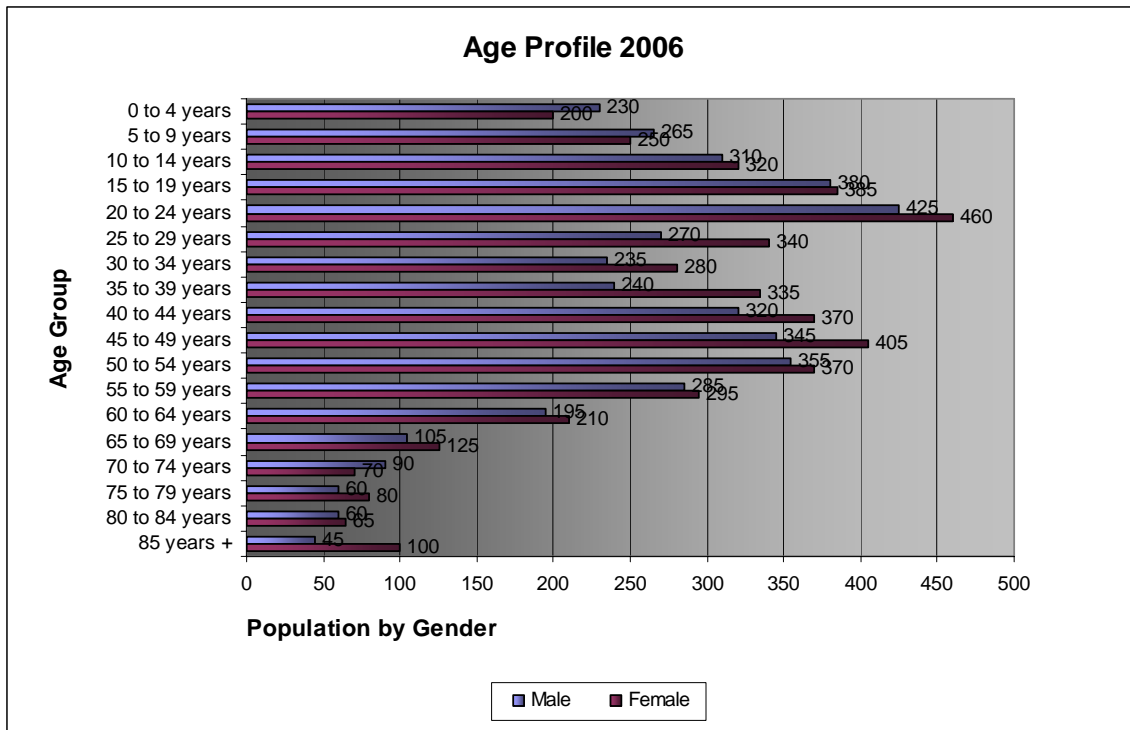
## Neighbourhood Profiles: South Shore

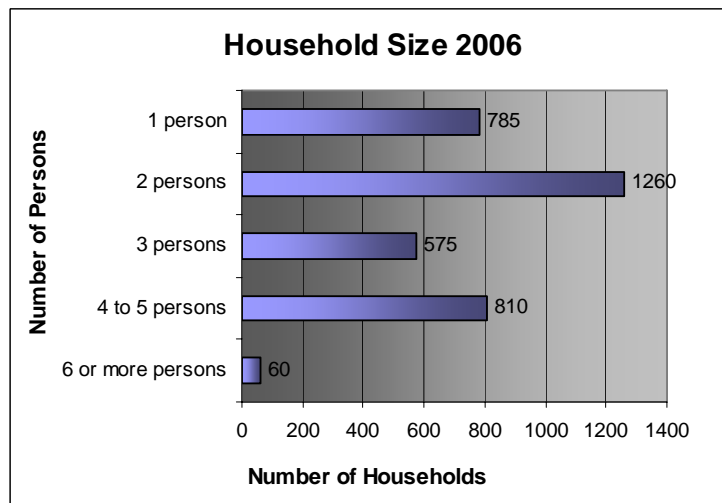
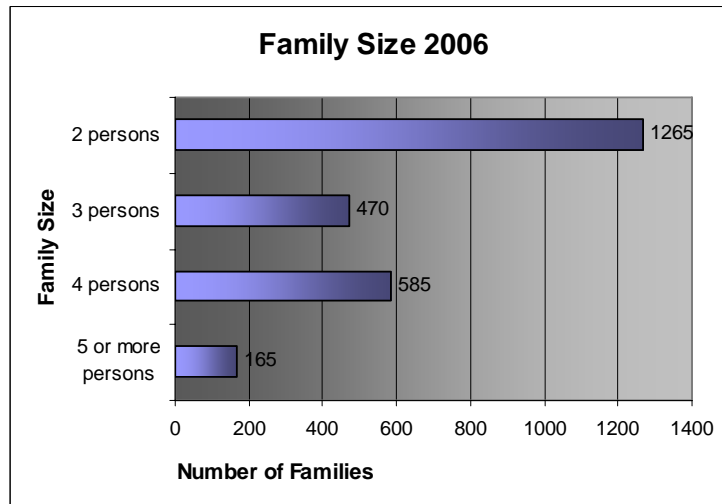
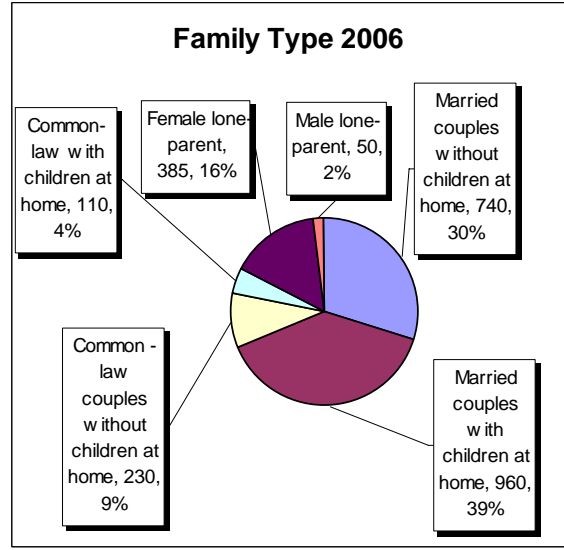
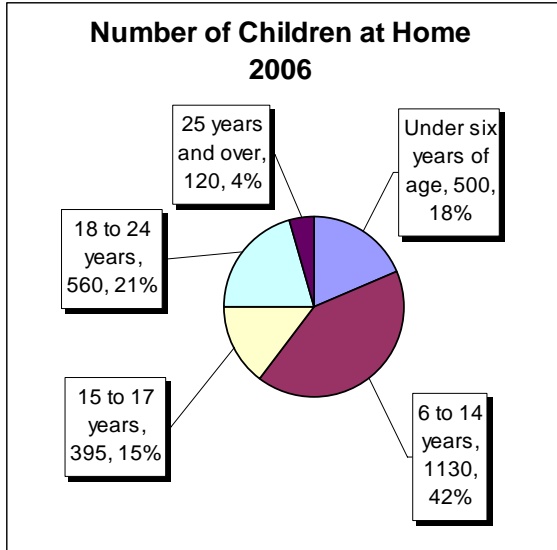




Source: StatsCan 2006 Census

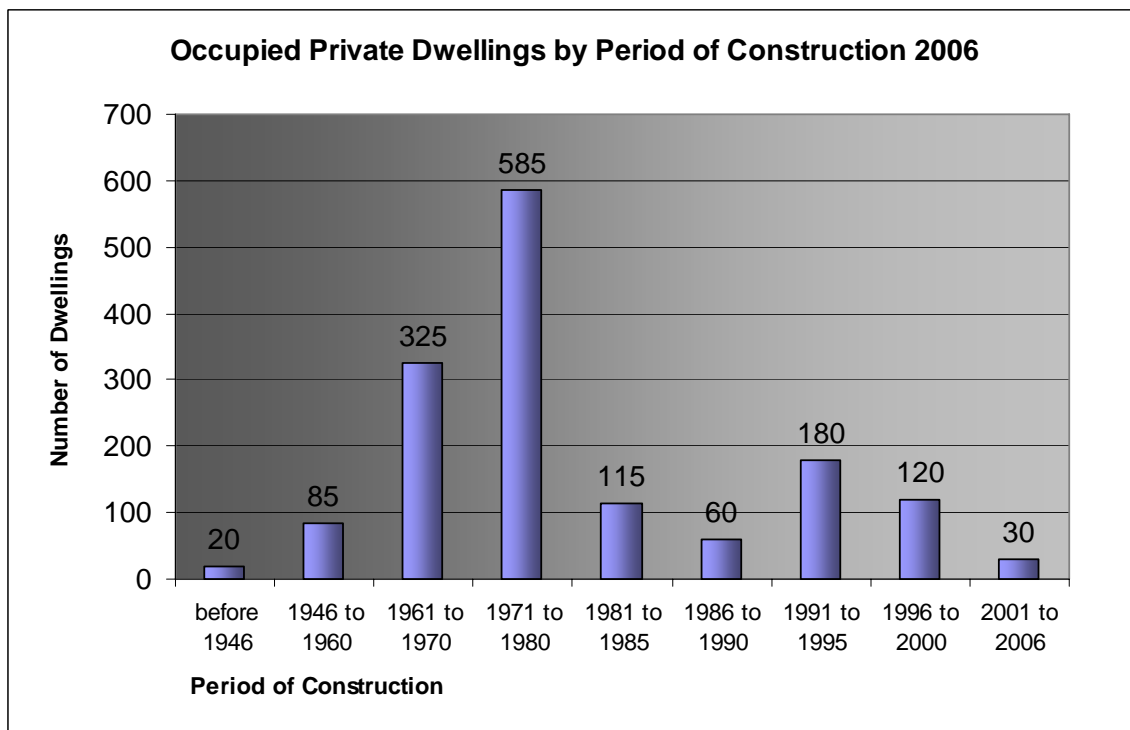
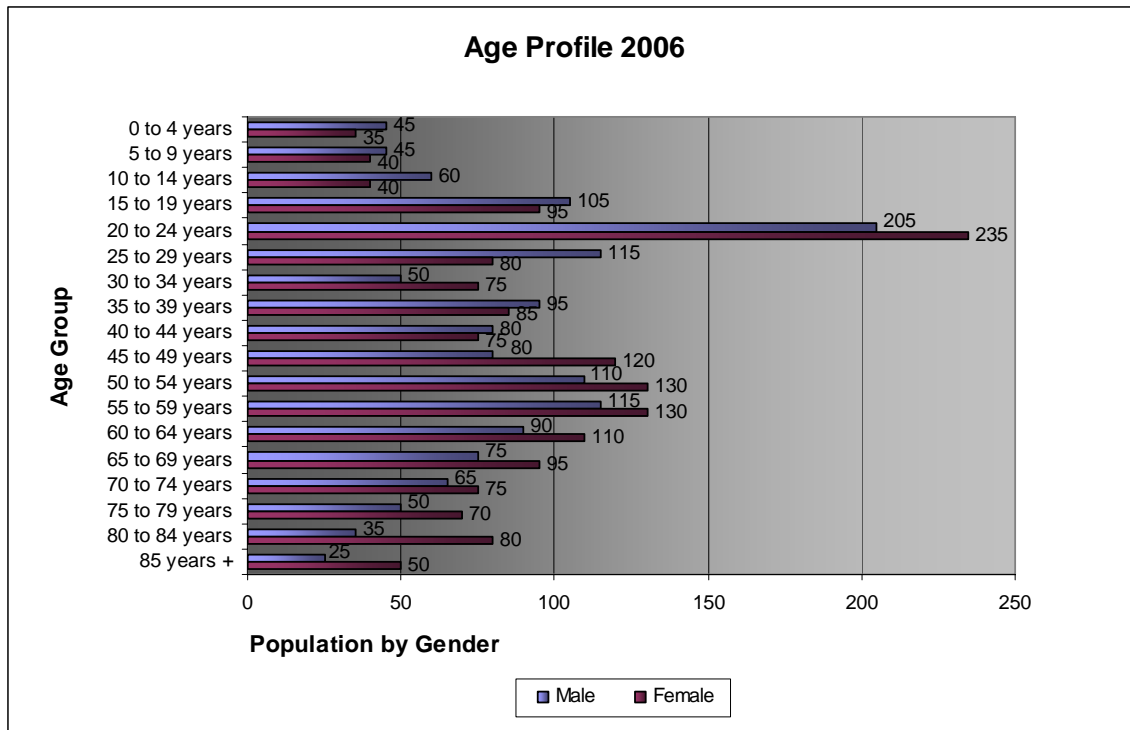
## Neighbourhood Profiles: Upper Sahali

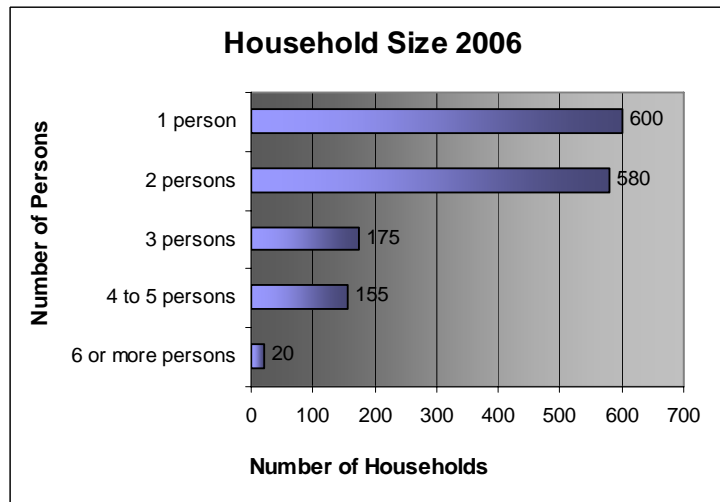
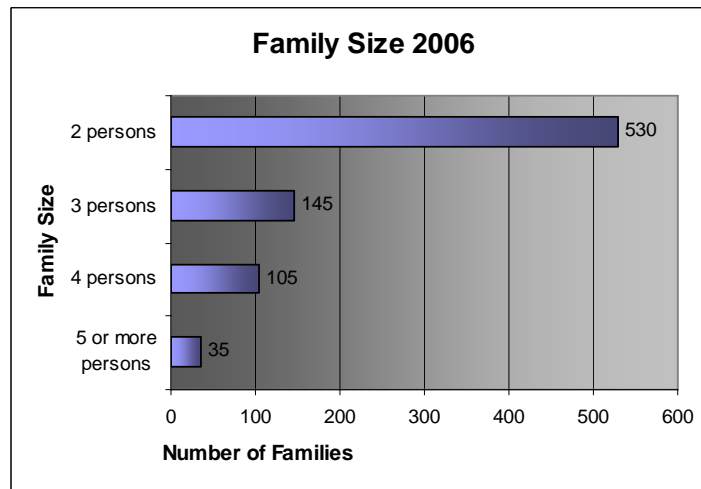
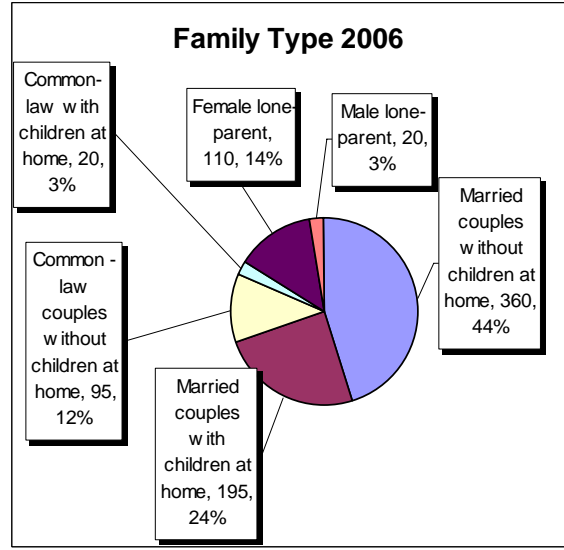
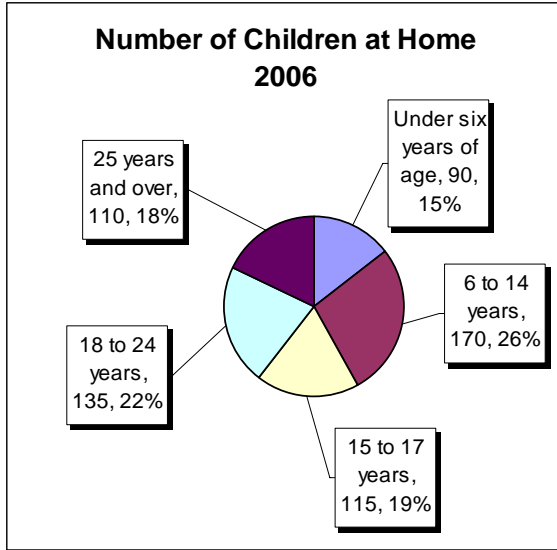




Source: StatsCan 2006 Census

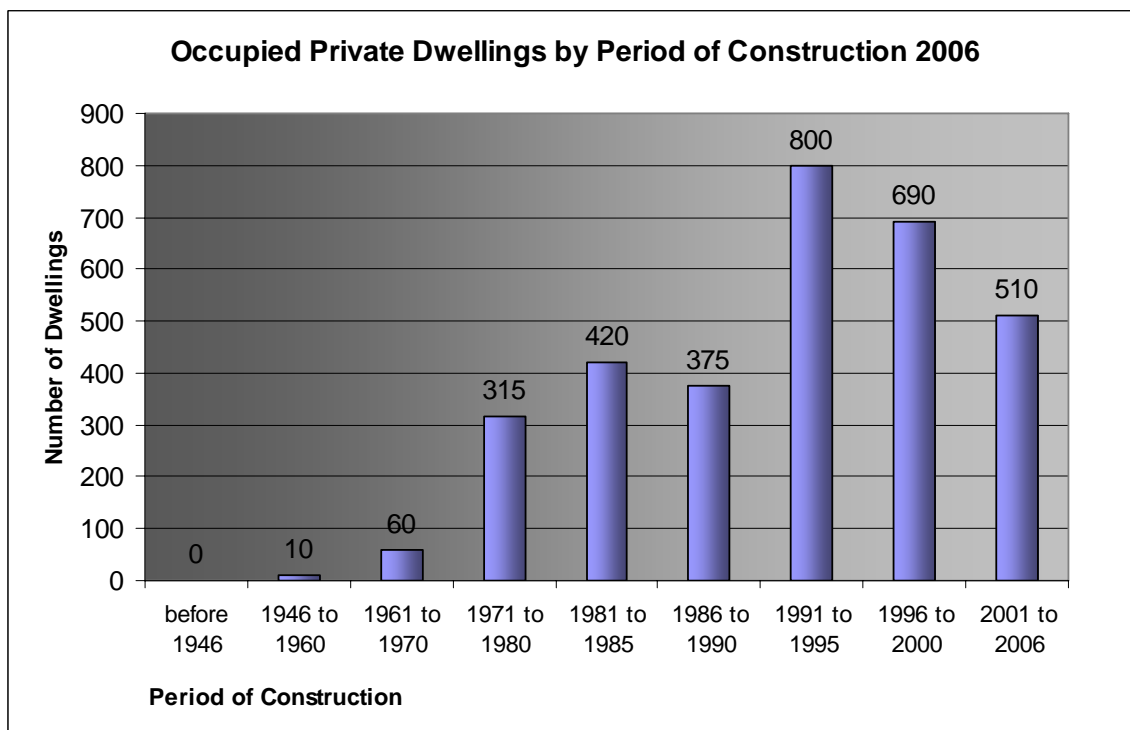
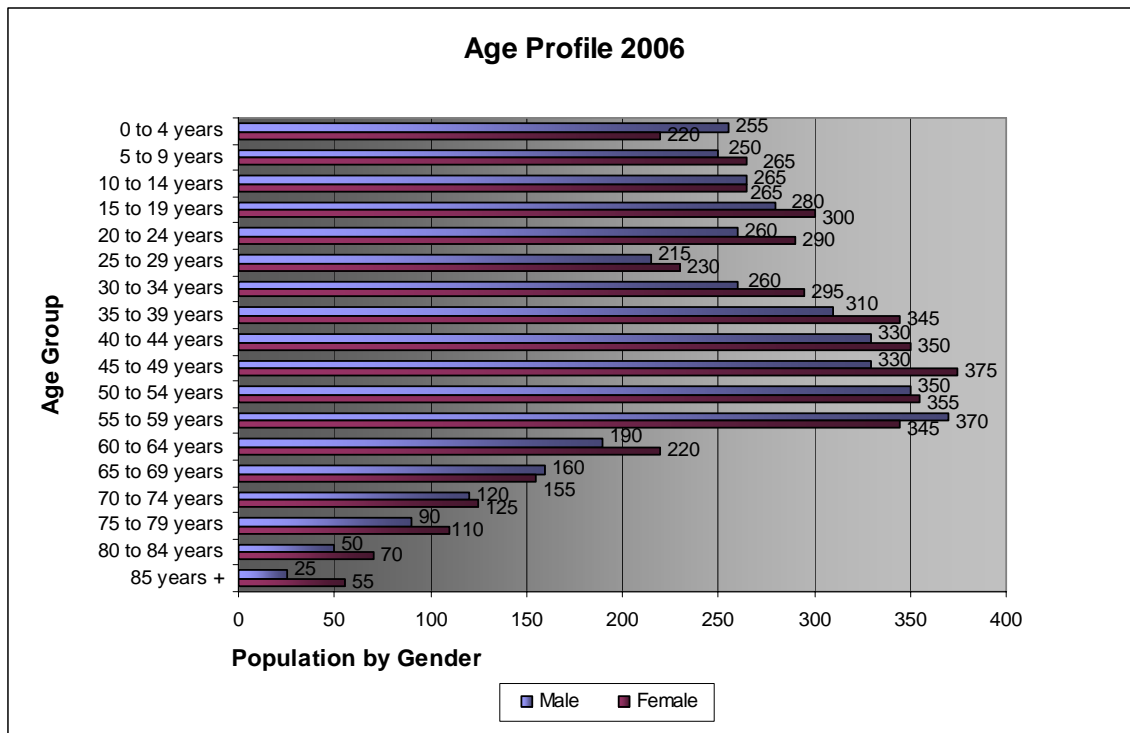
## Neighbourhood Profiles: Lower Sahali

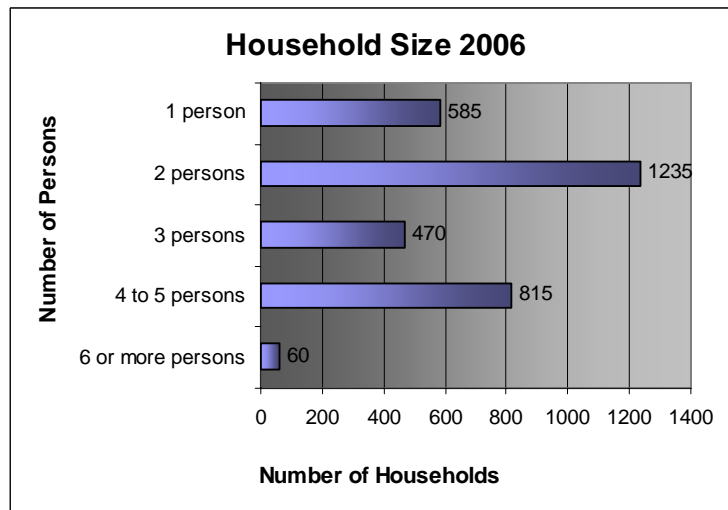
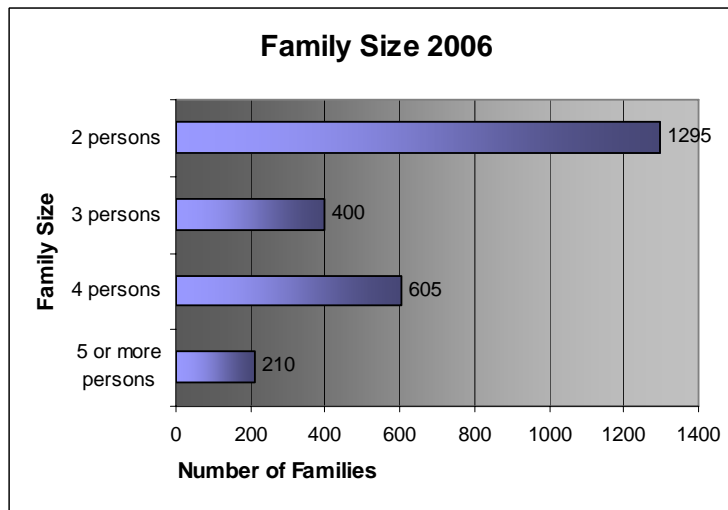
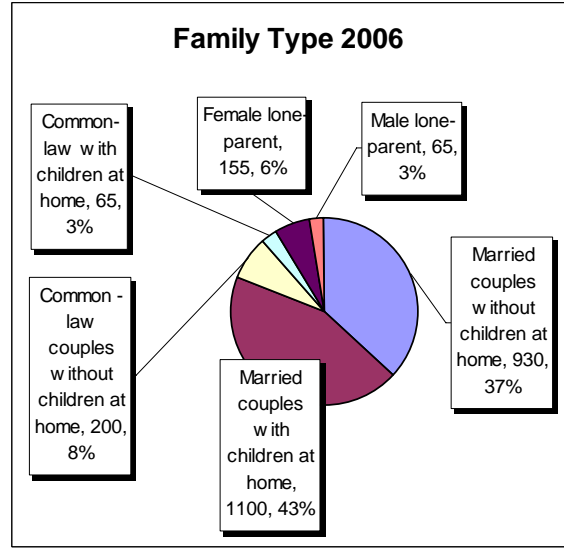
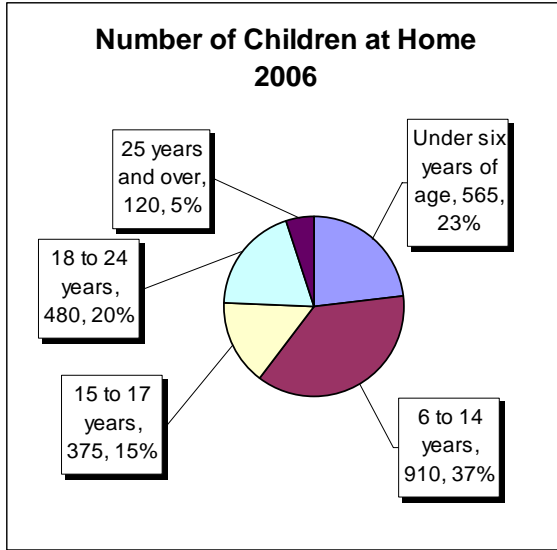




Source: StatsCan 2006 Census

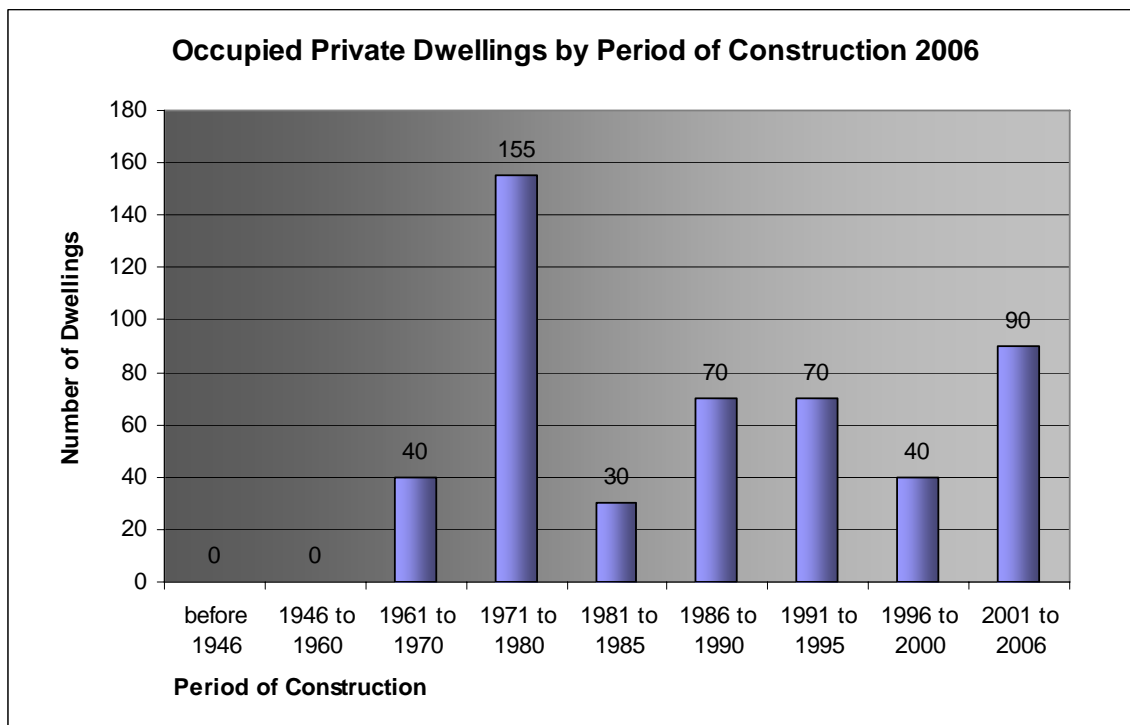
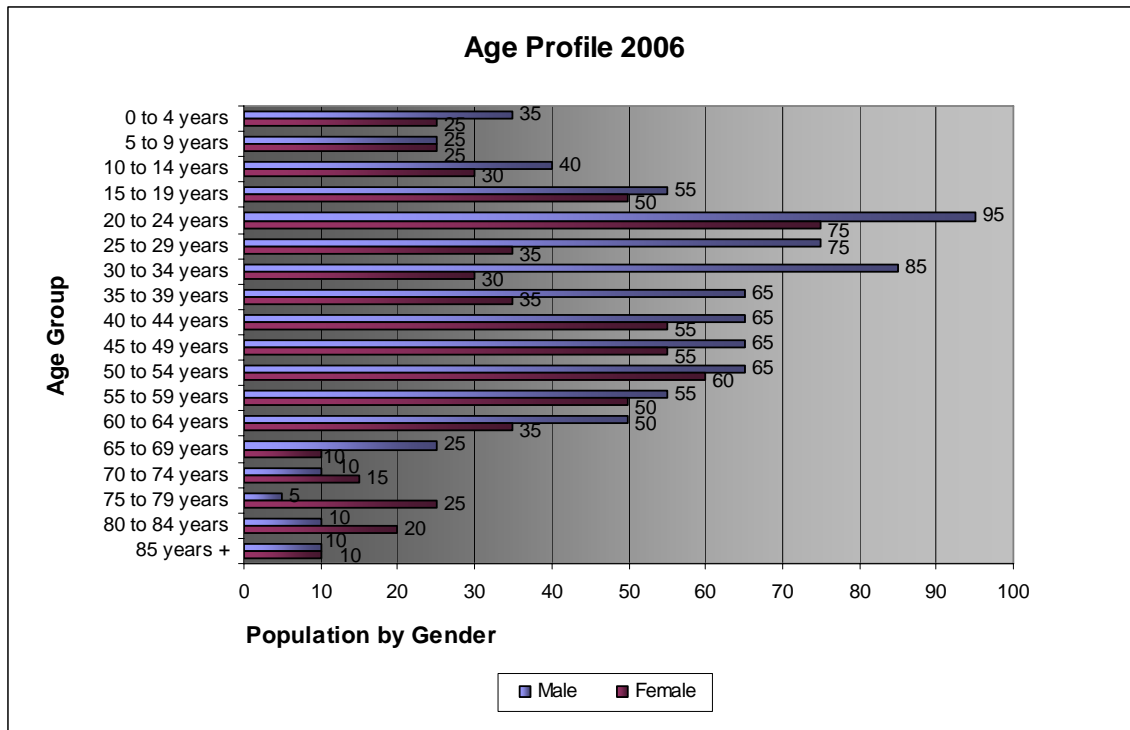
## Neighbourhood Profiles: Aberdeen/Pineview Valley

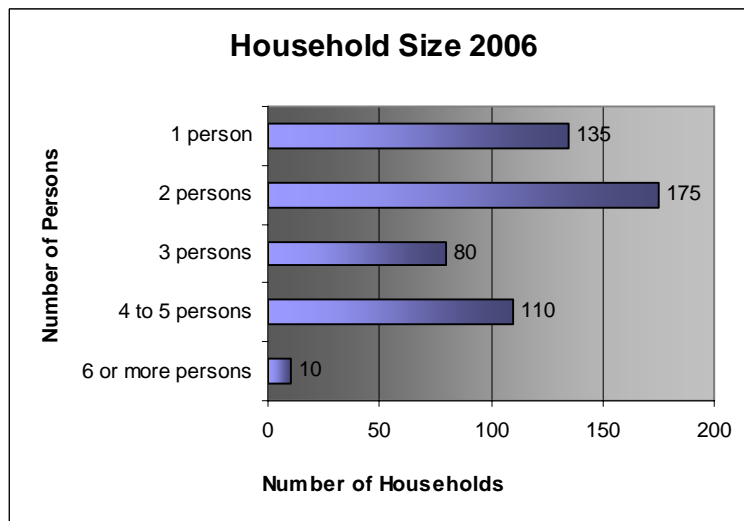
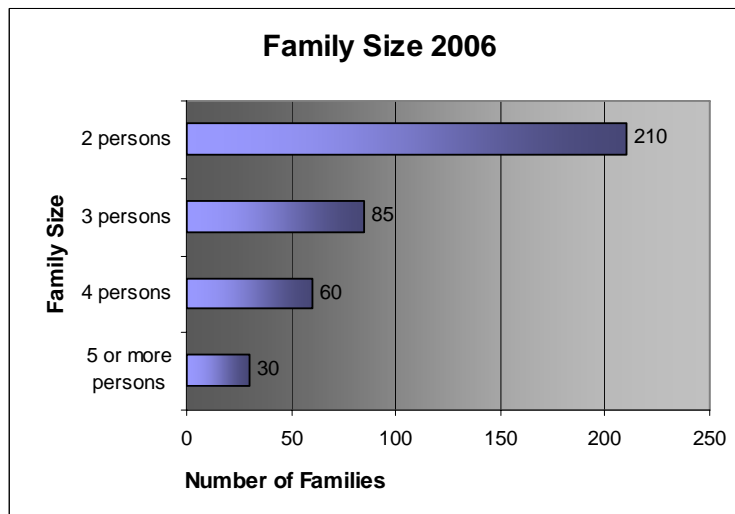
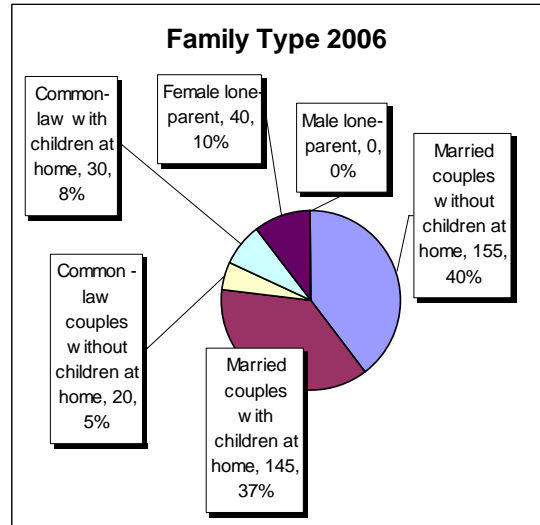
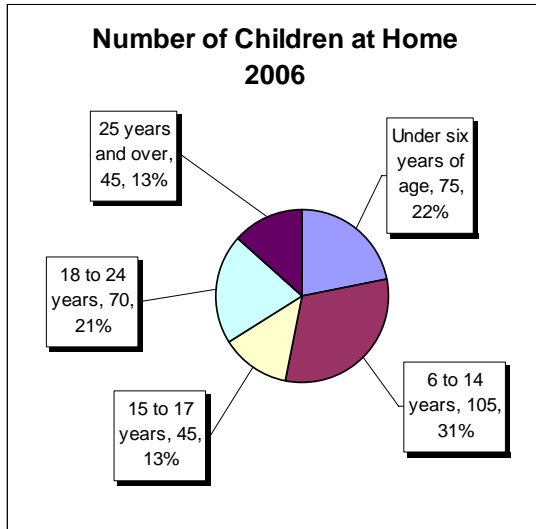




Source: StatsCan 2006 Census

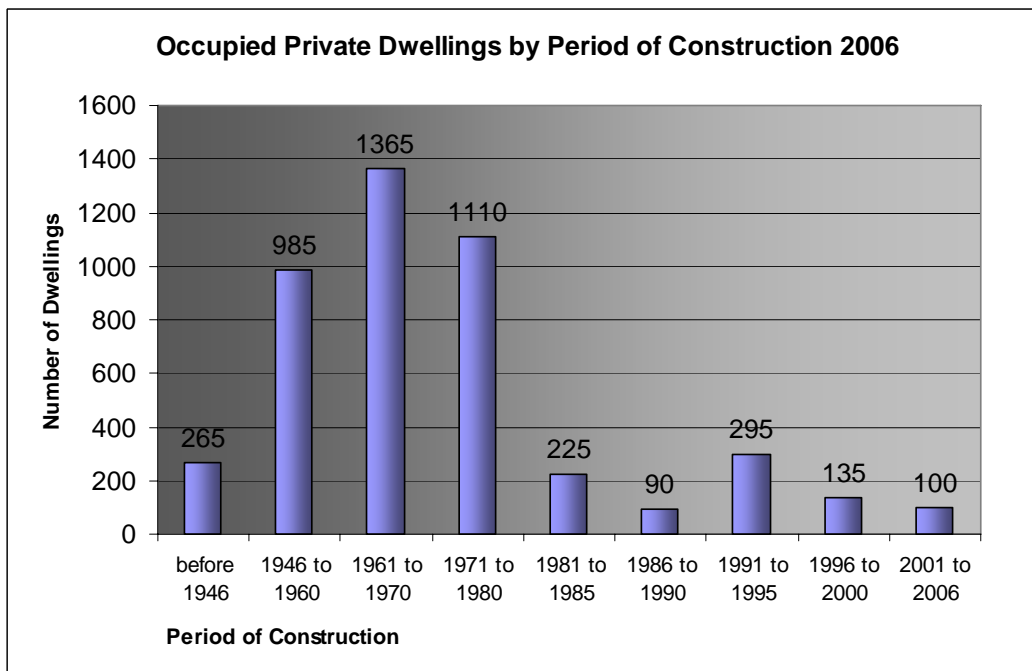
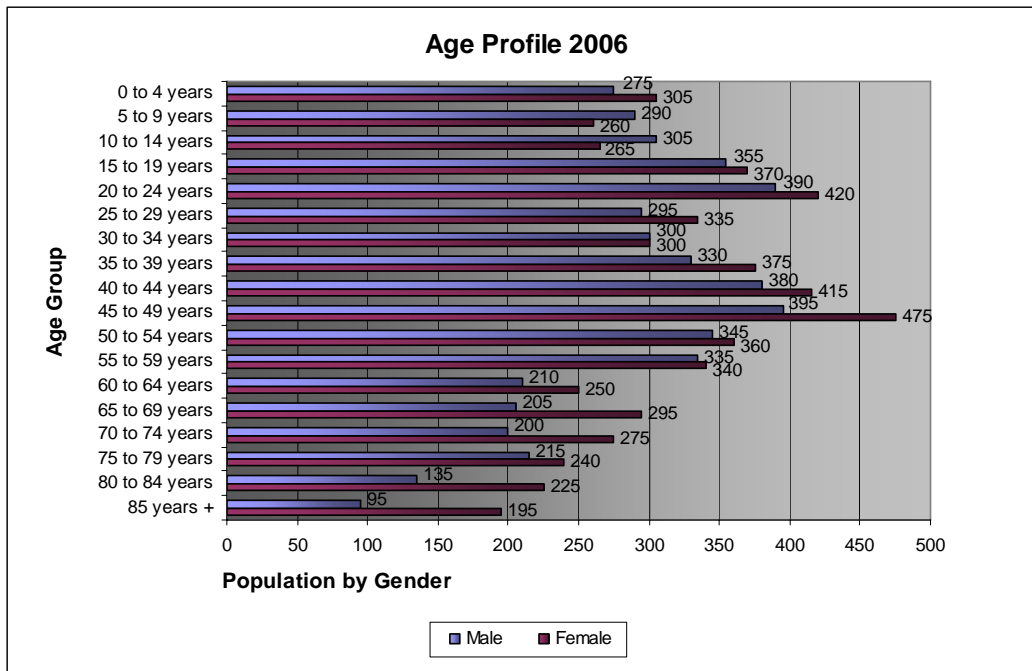
## Neighbourhood Profiles: Mount Dufferin

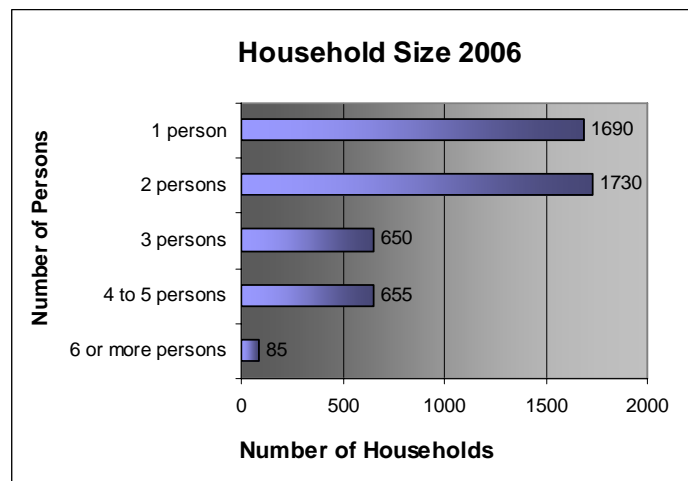
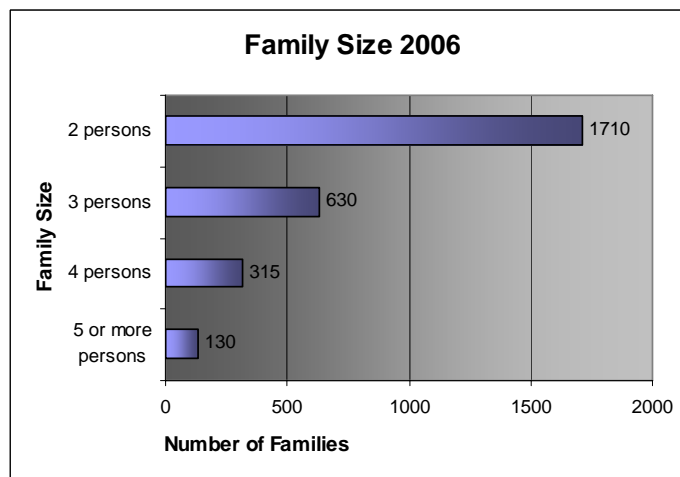
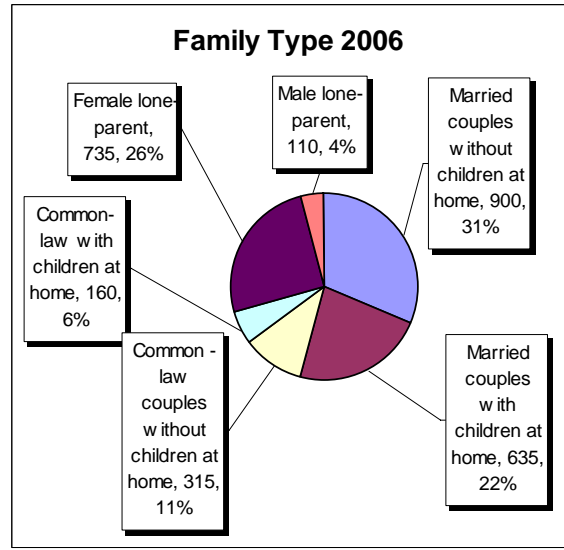
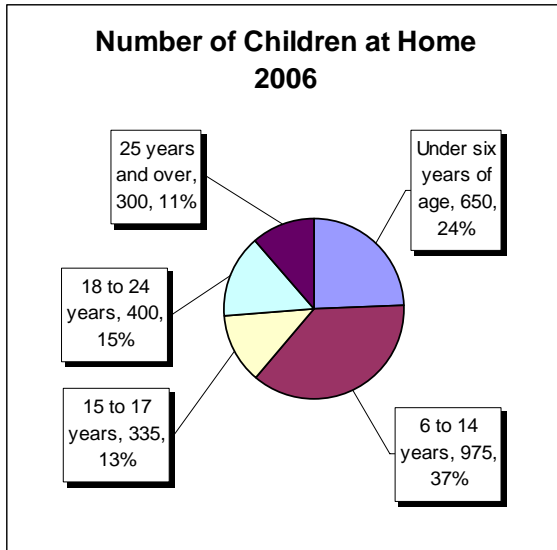




Source: StatsCan 2006 Census

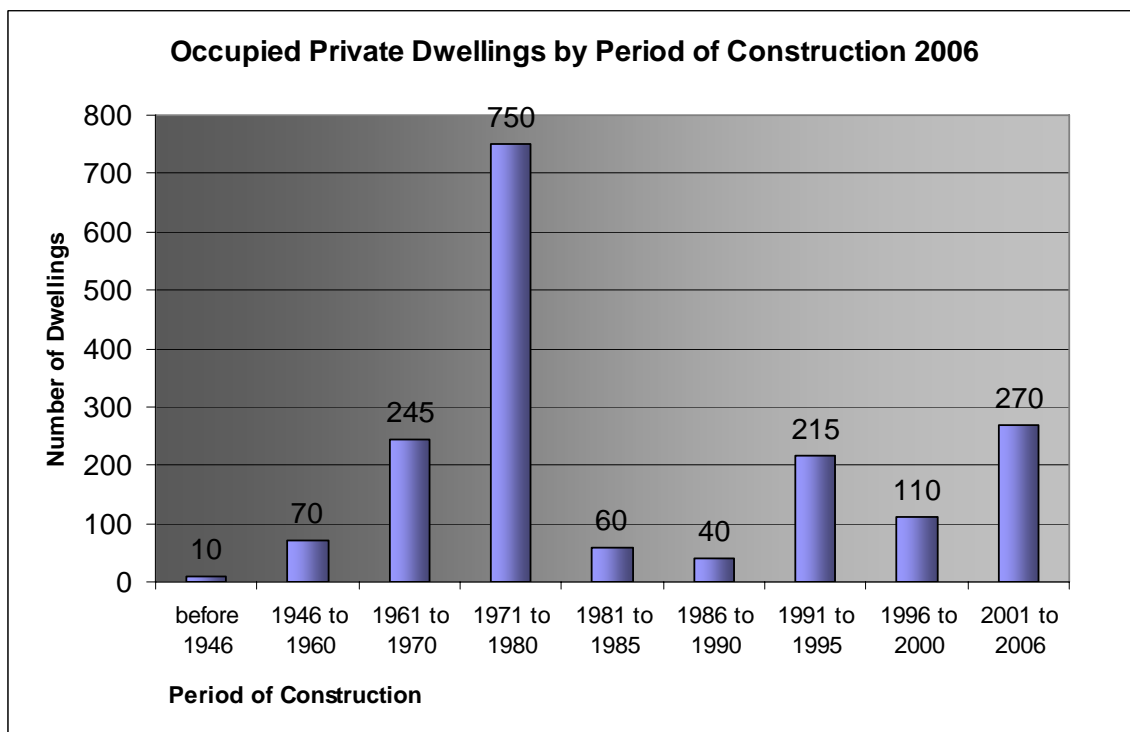
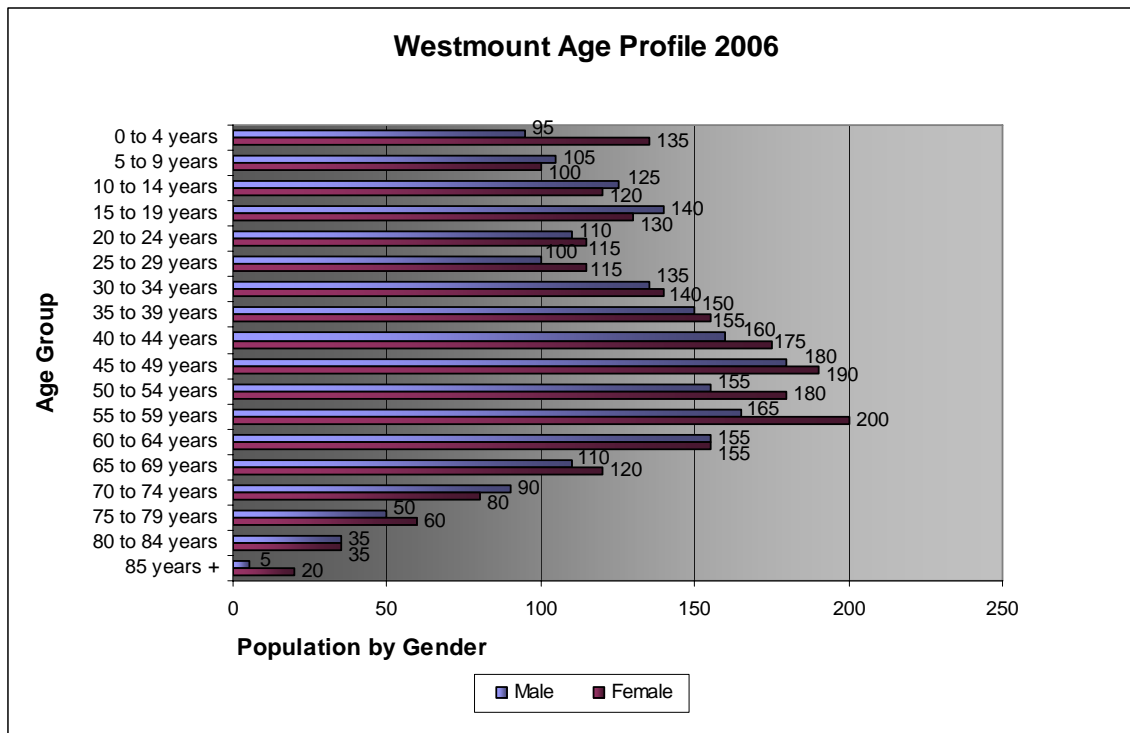
## Neighbourhood Profiles: North Shore

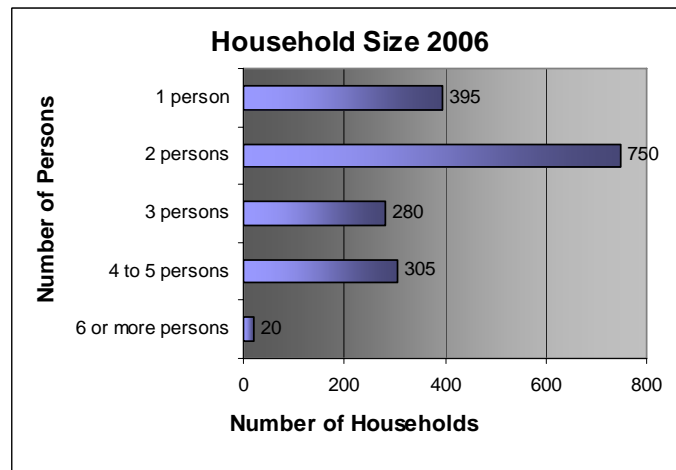
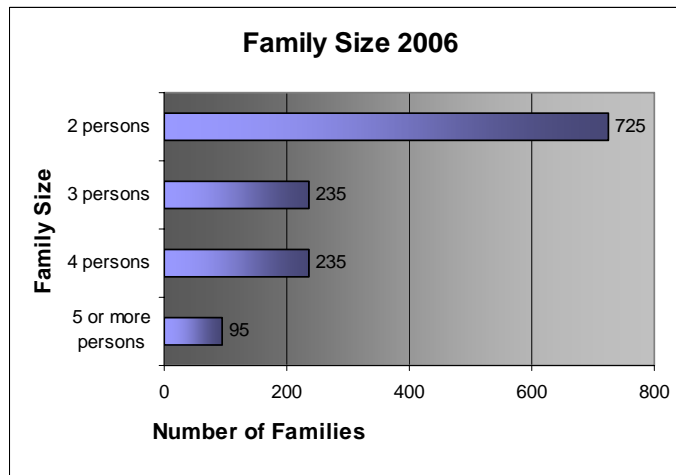
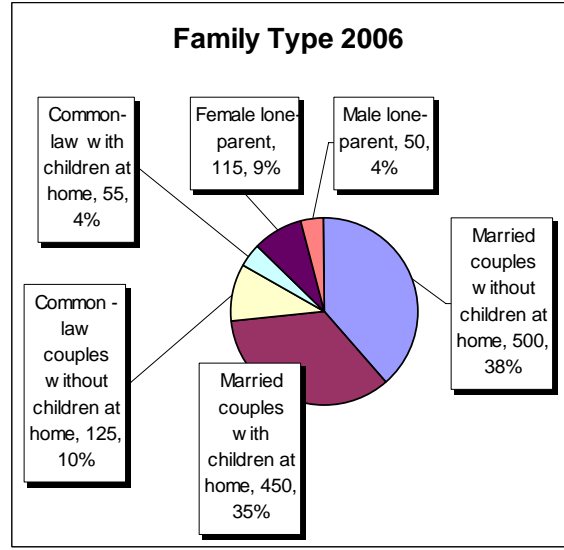
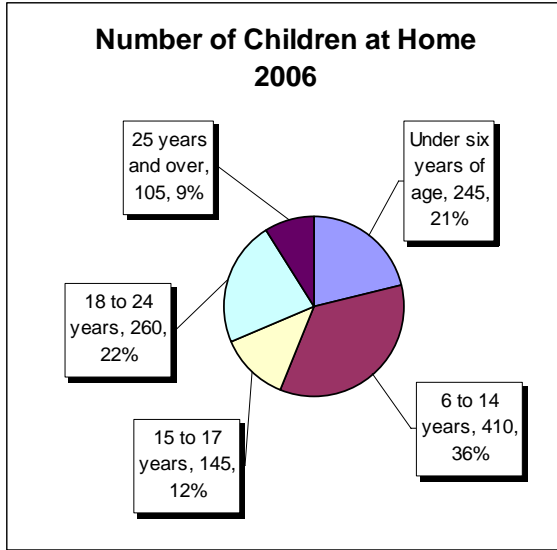




Source: StatsCan 2006 Census

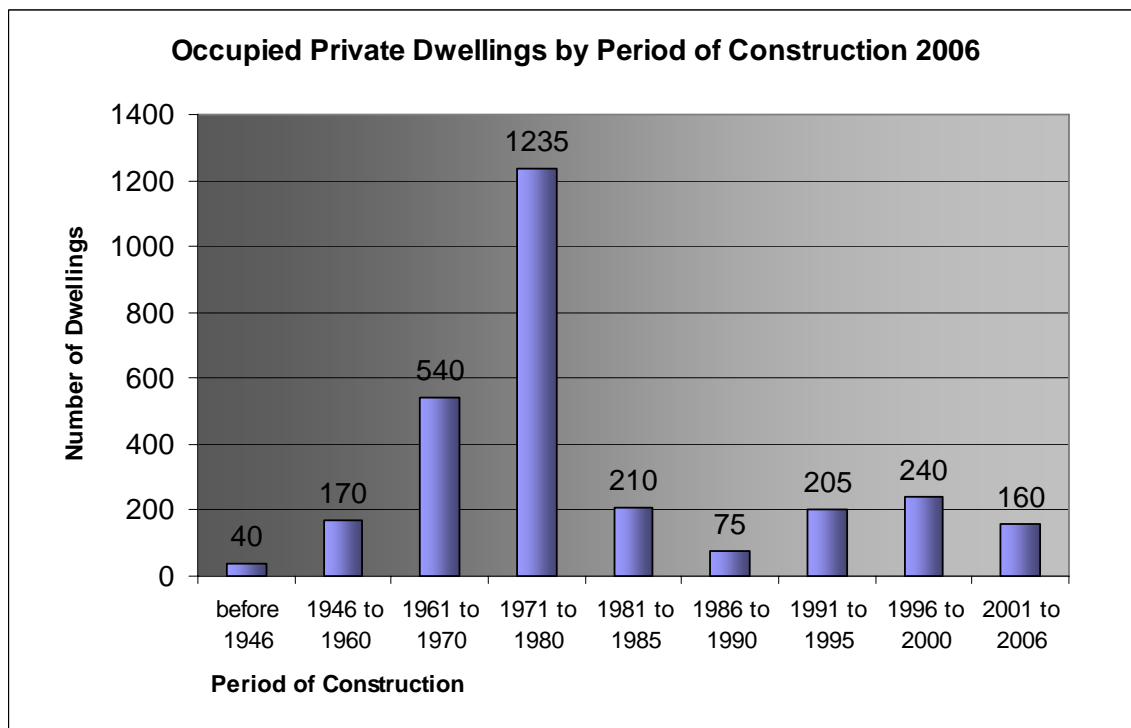
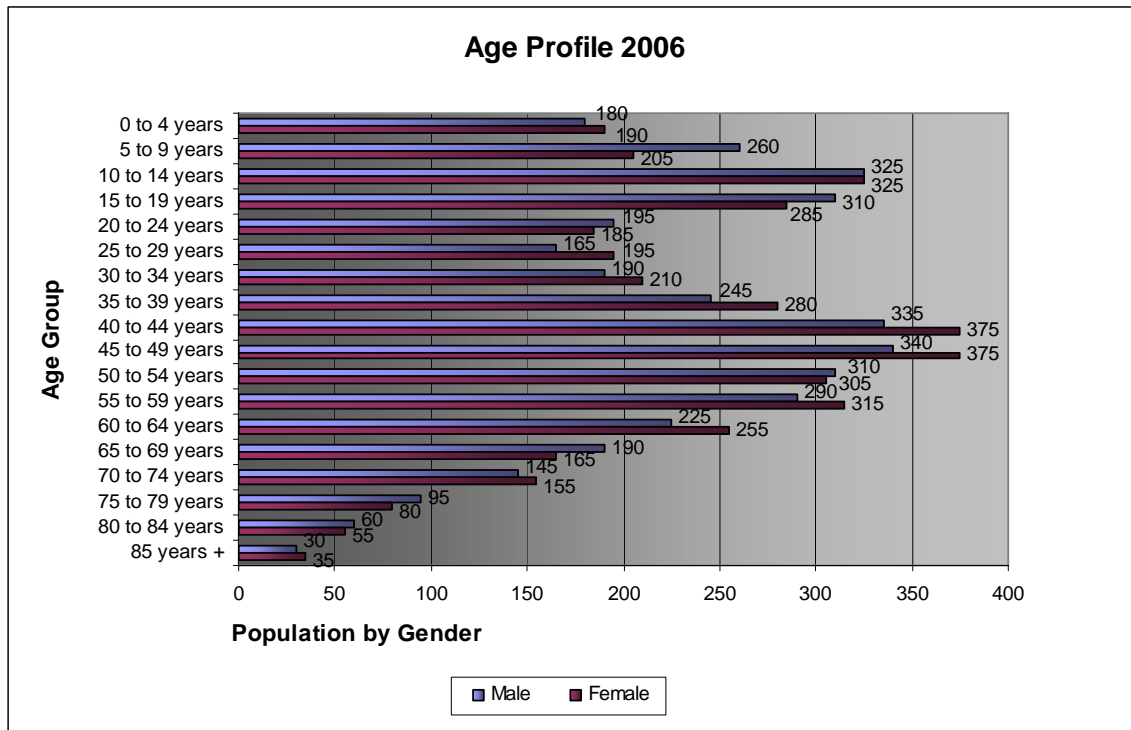
## Neighbourhood Profiles: Westmount/Batchelor Heights

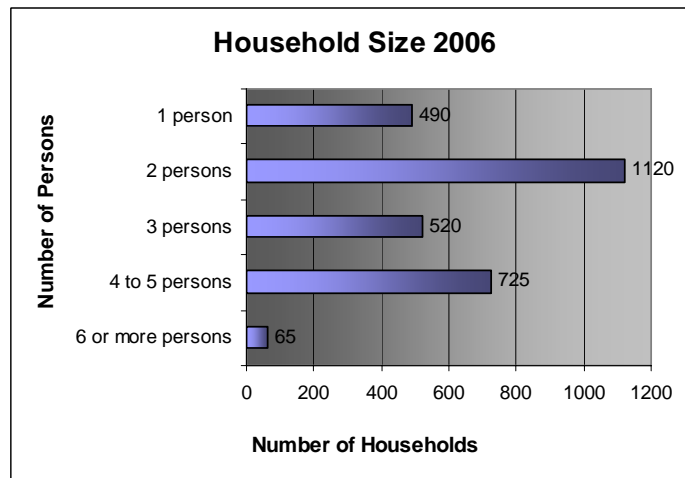
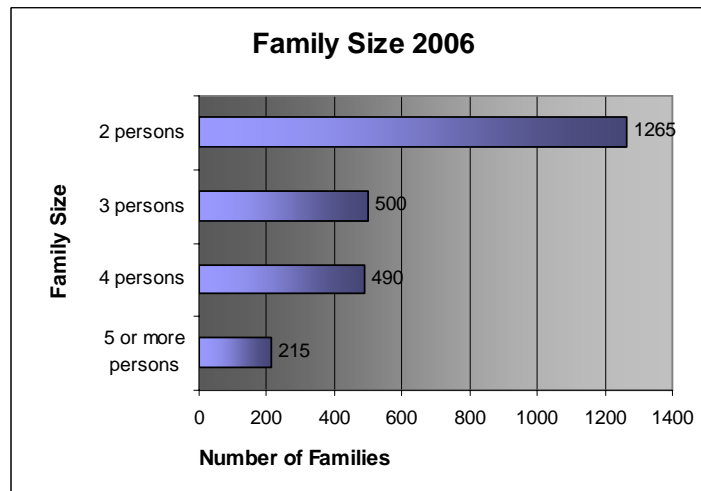
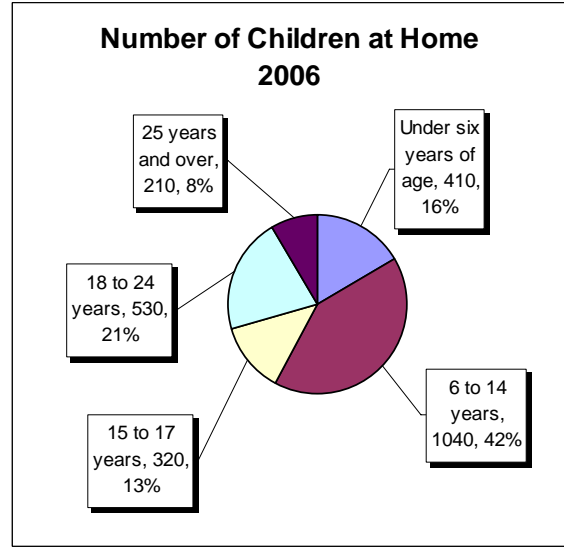
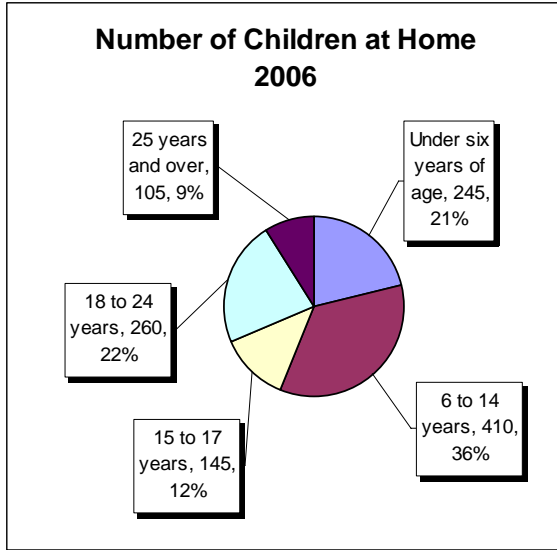




Source: StatsCan 2006 Census

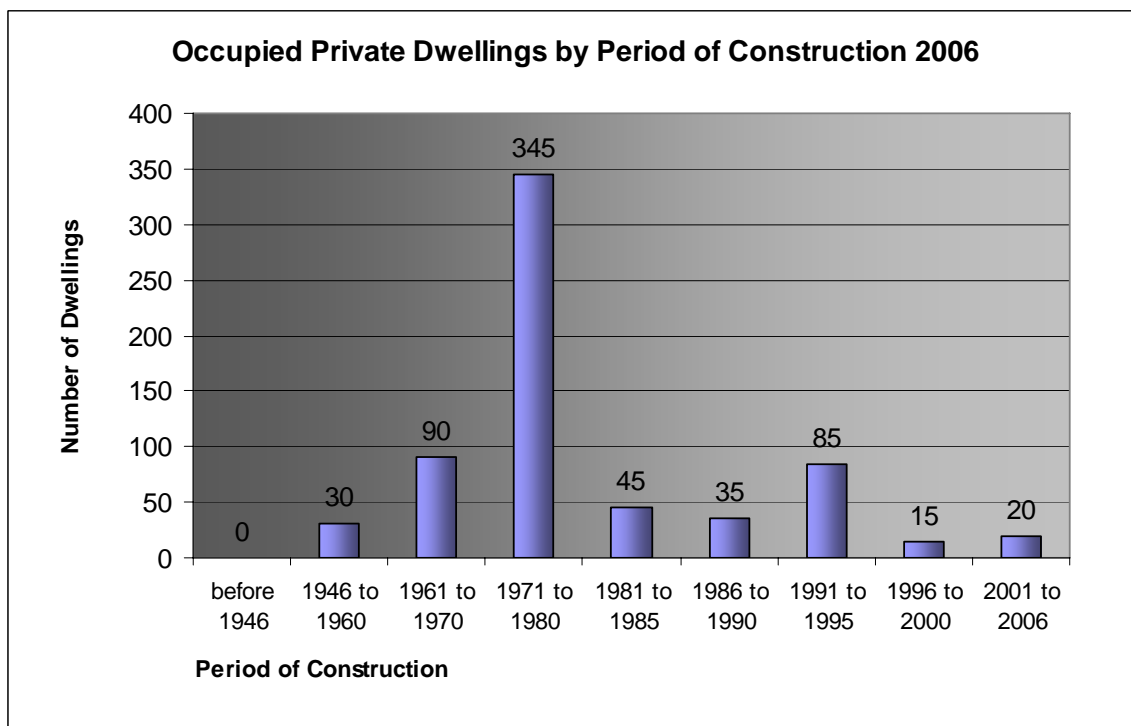
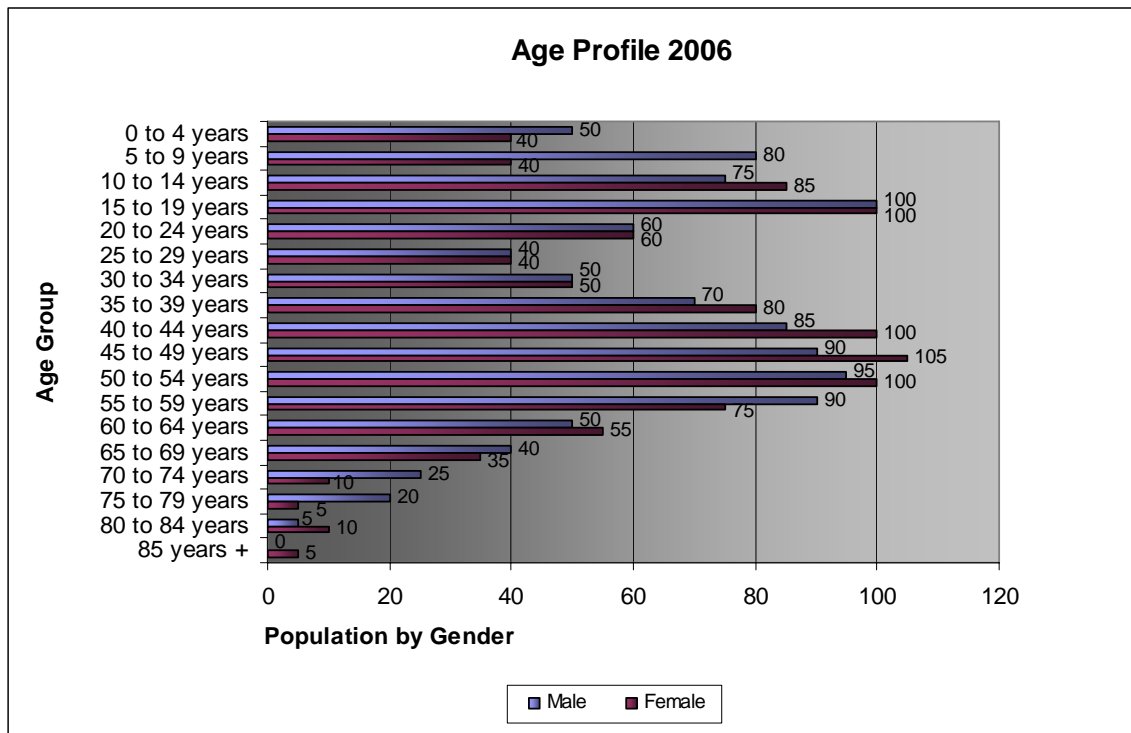
## Neighbourhood Profiles: Westsyde

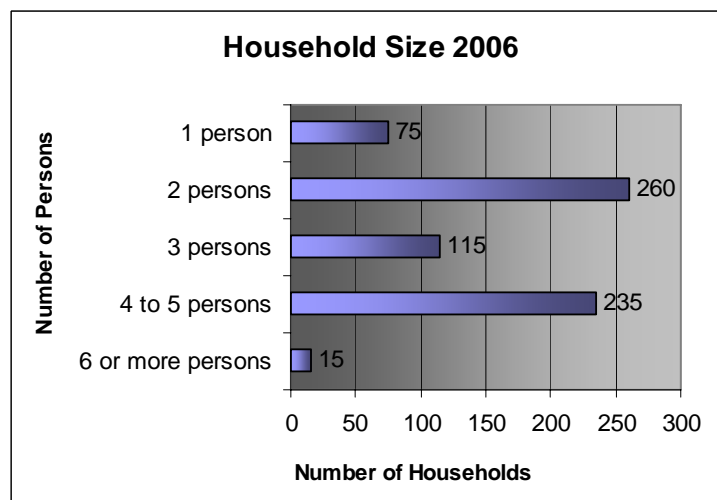
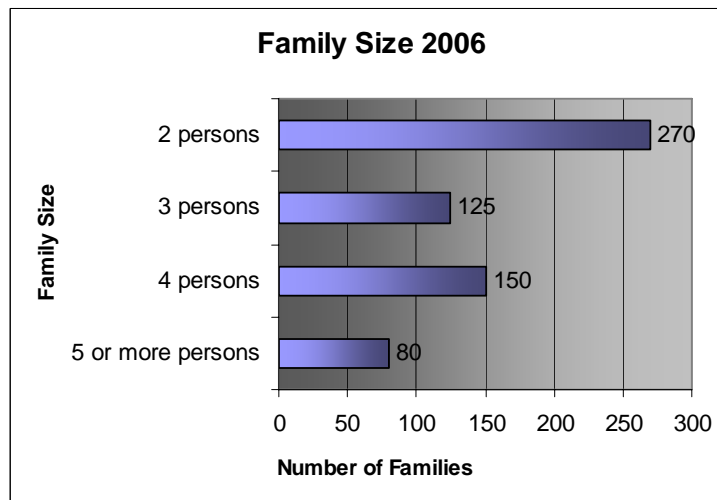
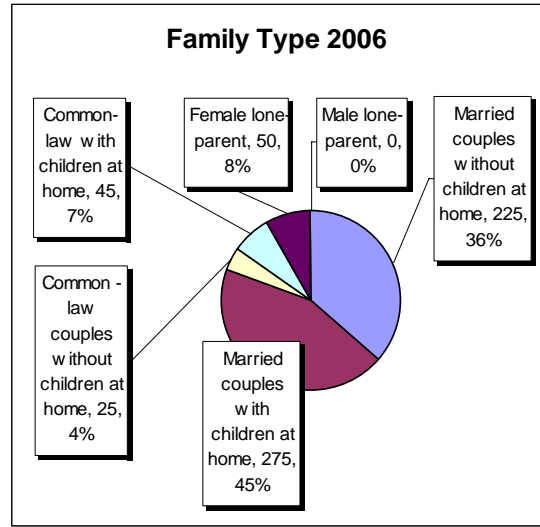
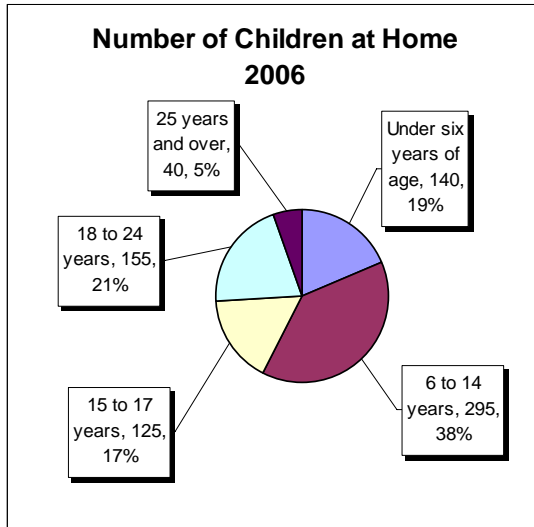




Source: StatsCan 2006 Census

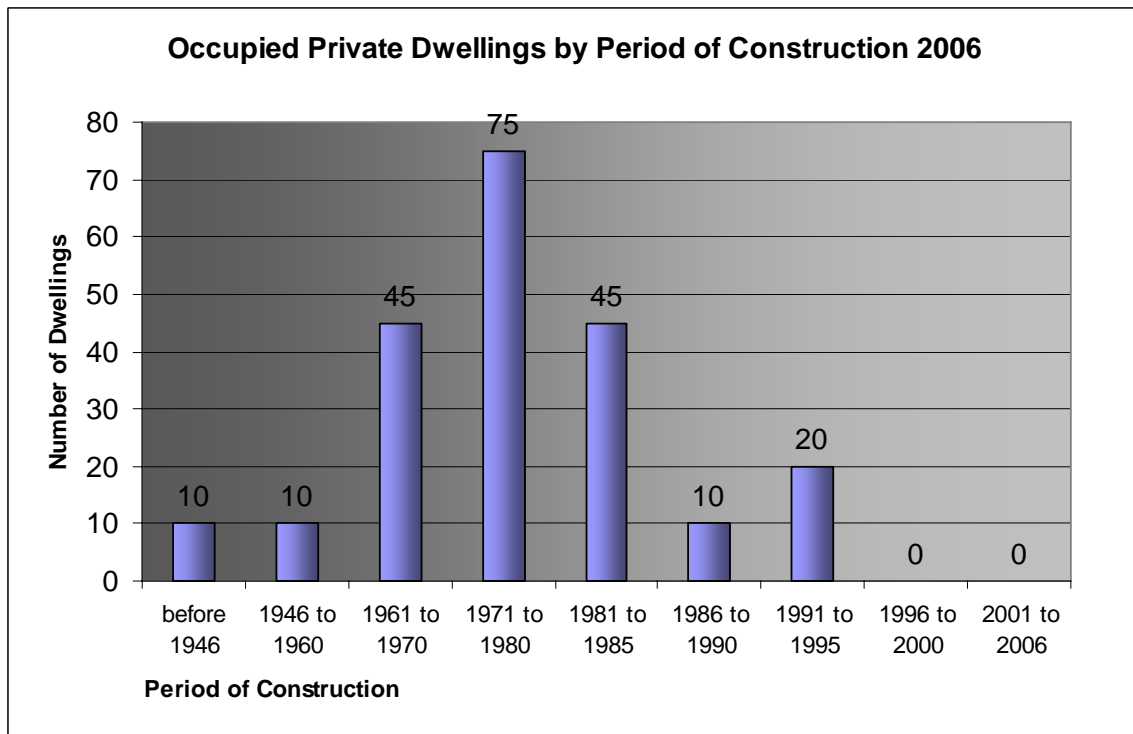
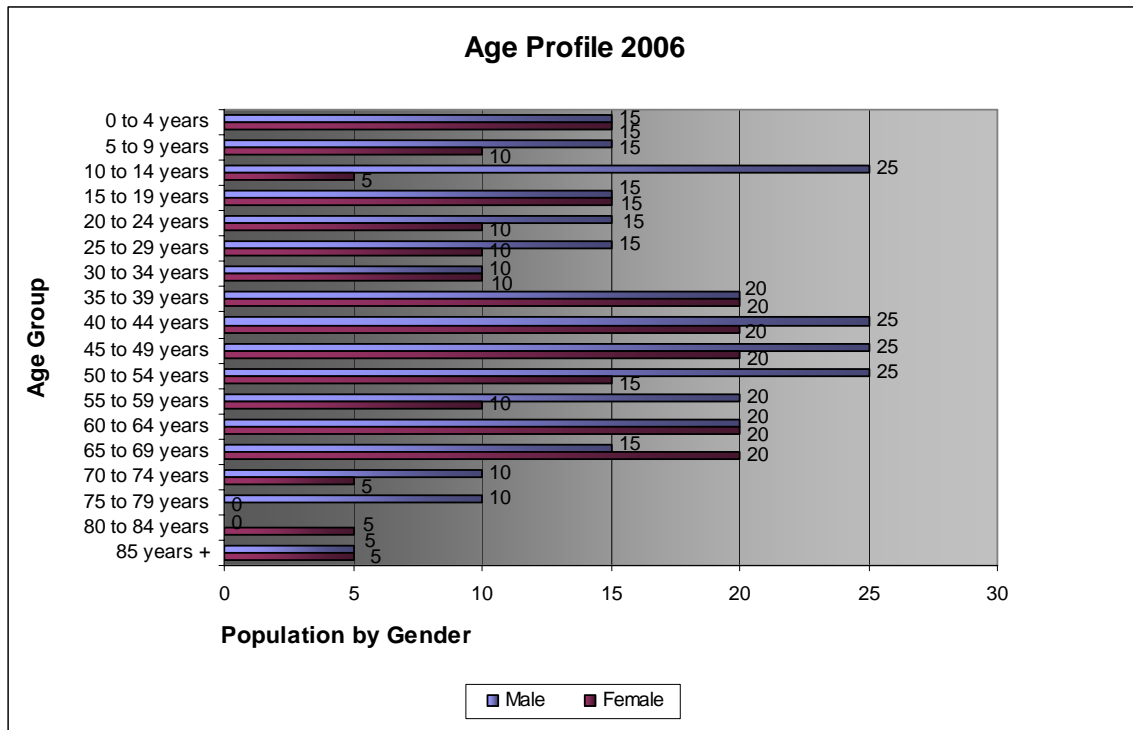
## Neighbourhood Profiles: Rayleigh

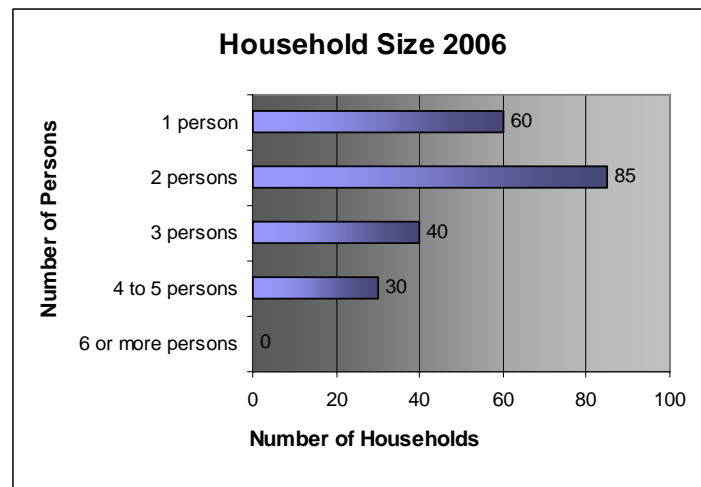
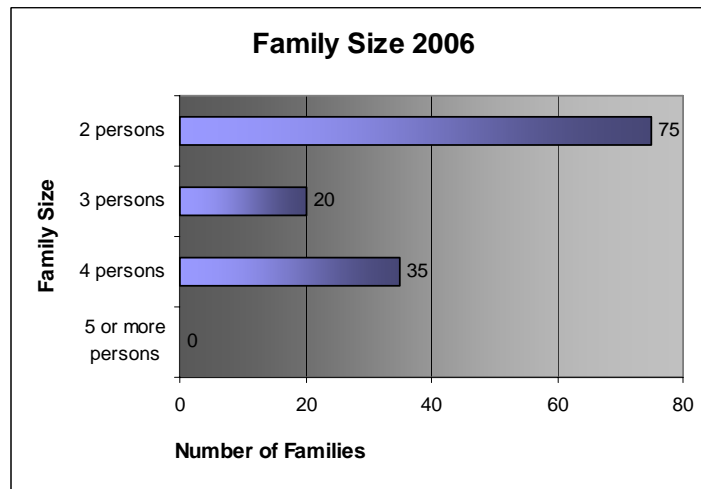
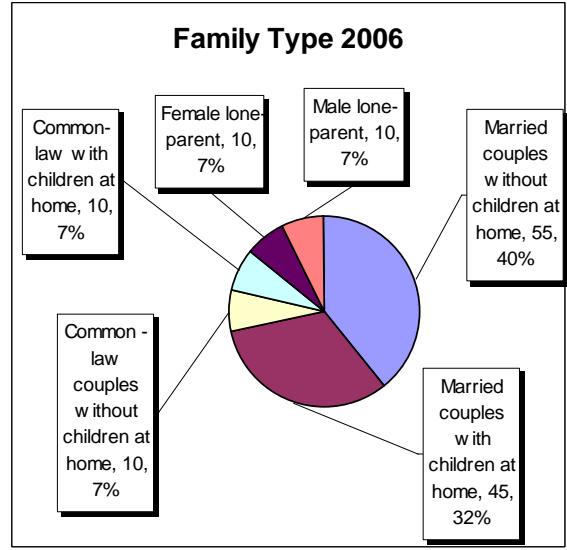
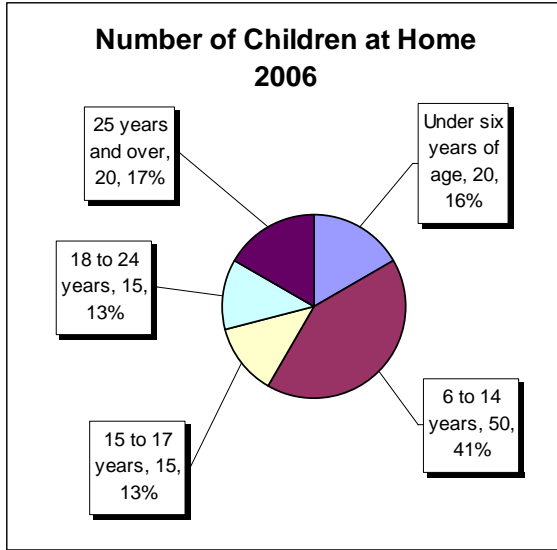




Source: StatsCan 2006 Census

## Neighbourhood Profiles: Heffley Creek





Source: StatsCan 2006 Census